



# THE CLARENDON Enterprise

THE CLARENDON NEWS & THE DONLEY COUNTY LEADER

CAR-RT LOT\*\*B.006 EXPIRES 5/11  
CLARENDON SCHOOL LIBRARY  
PO BOX 610  
CLARENDON TX 79226-0610

11.11.2010

The Texas Panhandle's First Newspaper  
Established 1878.

www.ClarendonLive.com

Single Copy Price: 75¢

## THIS WEEK

**2** A new mommy is learning a lot about herself... and her home appliances.

**5** The Hedley Owls are headed to the football playoffs for the first time.

**6** A Clarendon athlete will run in the state cross-country meet.

**7** And local ag producers are urged to cast their ballots.

All this and much more as *The Enterprise* reports in this week's amazing edition!

## CC to open sign-up period for spring

Pre-Registration begins Monday, November 15, for the Winter 2010 and Spring 2011 semesters at Clarendon College.

Anyone interested in taking classes this winter or next spring can stop by one of CC's three locations to get pre-registered. Those interested can also call Jamie Ward in Clarendon at 806-874-4837, David Hall in Pampa at 806-665-8801, or Wendy Altman in Childress at 940-937-2001, for more information.

Winter session classes start Tuesday, December 7. Spring classes start Tuesday, January 18.

A complete schedule of classes is available on our website, [www.clarendoncollege.edu](http://www.clarendoncollege.edu), or can be found in area newspapers this week.

For assistance with financial aid, call 806-874-4858.

## Methodist Church holding coat drive

The First United Methodist Church in Clarendon will be holding a Coat Drive on Tuesday, November 16 from 1:30 to 3 p.m. at the church.

They are asking for gently used or new coats to fit children ranging in age from infant to 18 years old. Please drop off any coats during that time, and call the church office at 874-3667 if you have any questions.

## Volunteers, funds needed for dinner

Donations and volunteers are being sought for this year's annual community Thanksgiving dinner.

The free dinner will be held from 11 a.m. to 12:30 p.m. in the Clarendon School Cafeteria, and everyone is welcome to attend. Carry out plates are available.

Donations can be made at Pilgrim Bank, and volunteers are asked to call 806-205-1038 to help out.

## Immunization clinic to be held Nov. 18

The Texas Department of State Health Services will hold an immunization clinic in Clarendon next Thursday, November 18.

The clinics will be at the TDSHS office at Five Medical Drive from 9:30 a.m. to 11:30 a.m. also from 1 p.m. to 3 p.m. Shots will be available on a first come first served basis.

## Project sends gifts to troops overseas

Former Clarendon resident Leanne Howell is working with the "Christmas For Our Troops" drive, which hopes to send 2,500 gift boxes to troops overseas this year. If you have an APO for any military people from Donley County, they would like to get them included. Just send the ENTERPRISE an e-mail at [news@clarendononline.com](mailto:news@clarendononline.com) or call us at 874-2259, and the information will be forwarded to Leanne.



Clarendon Bronco Team Captains Chris Crump, Johnny Gaines, David Roberts, Brayden Phillips, Bradley Watson, and Mike Crump hold up the 2010 District Championship Trophy surrounded by several of their teammates: Monty Holland, Austin McNelly, Trent White, Wesley Williams, R.J. Nino, Tyler Burch, Charleston Harris, Trevor Cobb, John Levario, and Jerami Johnson. ENTERPRISE PHOTO / ROGER ESTLACK

## District Champions CHS wins first outright district title since 1981

By Sandy Anderberg

The last time the words Broncos and District Champions were associated was almost thirty years ago in 1981. This year's team proved to everyone it could happen again.

The 2010 regular season has ended, and Bronco fever is everywhere as the school and community are anticipating a stellar play-off run that will begin sometime the week before Thanksgiving.

It has been a season for the record books as the Bronco team demolished team after team to go 9-1 on the year. The Broncos' only loss came in their season opener to New Deal, and the spread was a mere two points. The Panhandle Panthers were the most recent team to bow to the

Broncos, which resulted in a huge 48-7 win.

The Broncos ran through the Panthers as they have done all season long and gained a massive 560 total yards. Quarterback Johnny Gaines went nine for ten through the air for 172 yards, and they racked up 388 yards rushing on 48 carries. Chris Crump opened the Bronco scoring frenzy with only eight minutes left in the opening quarter when he took it in from a yard out, and Gaines found the end zone from 45 yards out right before that quarter ended.

Wes Williams put six points up with a huge 88-yard score, and Mike Crump caught a 42-yard pass from Gaines to give the Broncos a 28-0 halftime lead.

"This was a big win for us," head coach Gary Jack said. "Clarendon has not won an outright District title since 1981. It is a big deal for us."

Mike Crump and Gaines both had big scores in the third quarter to put the game away, and Williams added another in the final period.

"Our offense rolled tonight," Jack said. "We did what we needed to do and we dominated."

Defensively, the Broncos brought their A-game as they turned Panhandle away at every opportunity. Jack noted that several Broncos had big games.

"Charleston Harris, Chris Crump, Wes Williams, Bradley Watson, Johnny Gaines, and Mike

Crump had great games with several tackles and sacks," Jack said. "Also, our new player, Austen McNelly did a great job for us defensively."

Jack is very proud of his players and knows this group is special.

"We played a complete game," Jack said. "And it was fun. I am so proud of the kids and our coaching staff. This is a good group of guys, and the District Championship has been a long time coming. I think the community is enjoying it, too."

Because of their District championship and the number one seed, the Broncos will have a bye in the first round of the playoffs. They will take on the winner of the New Deal and Seymour game that will be played Saturday night.

## Regents tap Shirley as next CC president

The next president of Clarendon College will be a familiar face for many people after the Board of Regents tapped Dr. Phil Shirley for the job in a called meeting last Thursday.

Shirley, who is currently president of Southeastern Arkansas College in Pine Bluff, Ark., was the Dean of Instruction at CC from 1986 to 1990.

"All of my memories of Clarendon are very good memories, and this time will be even more so," Shirley told the ENTERPRISE. "My family and I are really looking forward to it. Serving Clarendon is something that is very exciting to me."

Shirley said becoming the president of Clarendon College was a lifetime goal of his, and he thinks the years he has spent away from CC will be good for the institution because of the experience he will now bring to the job.

After leaving Clarendon, Shirley spent almost five years at Western Oklahoma State where he was the vice president for academic affairs and served for a time as that school's interim president. He then moved to Southeast Arkansas College as vice president before moving up to the presidency in 2000.

A native of the Dallas area, Shirley said he spent most of his early life in that region before coming to Clarendon in 1986. He attended Sayre Junior College and then earned his bachelor's and master's degrees from the University of North Texas. He earned a Master's of Religious Education from Southwest Baptist Theological Seminary in Ft. Worth and then realized his true calling was in higher education, which led him to pursue and earn his doctorate from the University of North Texas.

Shirley said he is excited to get to Clarendon and said he anticipates



Dr. Phil Shirley visits with Clarendon College instructor Melissa McCoy during a public forum last month. ENTERPRISE PHOTO / ROGER ESTLACK

a "long and fruitful tenure."

"There are a lot of opportunities that await us," he said. "I expect great things to come not because of me but because of the people I will serve."

Shirley will begin his new duties on January 1.

Clarendon College conducted a national search for a president to replace Dr. Bill Auvenshine, who has

served as CC's president since 2007 and will be retiring at the end of the year.

"Dr. Auvenshine has set a very strong course, and I'm very thankful for his leadership," Shirley said.

CC received 34 applications for the post. A search committee pared the list of applicants to eight semi-finalists; then the board of regents chose the five finalists.

## Christmas Cash program returns for 16th season

Holiday shopping at home is easy and affordable again as all three local banks have teamed up to provide zero-percent interest "Christmas Cash" loans for the 16th year.

As in the past, anyone can make application for a loan up to \$3,000 interest free with Pilgrim Bank, the Donley County State Bank, or Herring Bank.

Fifteen local businesses are participating in the Christmas Cash program this year.

The annual program has proven popular with many consumers and is seen as way to encourage folks to shop at home.

Once a Christmas Cash loan has been approved, the borrower will be issued Christmas Cash Dollars, which may be spent like US currency toward new purchases at all of the participating businesses.

Christmas Cash must be spent by December 31, 2010.

Participating Christmas Cash

merchants this year are: Stavenhagen Video, Every Nook & Cranny, Henson's, Osburn Appliance, Clarendon Outpost, Mike's Pharmacy, Country Bloomers, Clarendon Veterinary Hospital, Cornell's Country Store, Floyd's Automotive Supply, J&W Lumber, THE CLARENDON ENTERPRISE, Lowe's Family Center, Saye's, and McKinney Motor Co.

The Christmas Cash program began in 1995 through the cooperation of the Clarendon Chamber

of Commerce, the Clarendon Merchants Association, and local banks.

Local merchants will also be giving away more than \$2,000 in prizes and Clarendon Gold for holiday shopping at home. Most Christmas Cash merchants will be participating in the Clarendon Gold giveaway program.

If your business would like to participate in the Christmas Cash or the Clarendon Gold programs, call Sharon Winfrey at 874-3517.

## Services to honor veterans

Several activities have been planned this week in Donley County to honor those who have served in the US armed forces with special services being held at Clarendon College and in Hedley.

The Donley County Memorial Post of the VFW will hold a free breakfast for all veterans Thursday morning from 6 to 11 a.m., and Hedley's Adamson-Lane Post 287 of the American Legion will hold a Veterans Day service next Thursday, November 11, in the Rowe Cemetery at 10 a.m.

Post members will place flags on the graves of 220 veterans buried in Rowe, and the flags will fly there on November 10 and 11 in honor of the Legion's departed comrades.

Lloyd Stice, pastor of the First United Methodist Church in Clarendon, was raised in Collingsworth County and will give the keynote address. Stice served in the US Army from 1966 to 1969.

Following the program, Hedley ISD will honor veterans with a meal and program at the school with a keynote address by Dick Bode of Alanreed, who was born in Holland, lived through five years of German occupation. Bode's father worked with the Dutch Underground to provide hiding places for Jewish people.

A Veterans Day program will be held at Clarendon College on Thursday at 7 p.m. in the Bairfield Activity Center.

Jack Moreman, a Korean War Veteran, will be the Master of Ceremonies. John Howard, MD, OIF Veteran, will be the guest speaker. The Clarendon College Choir will perform.

This program will honor veterans of all wars, and everyone in the community is invited.

A fourth service was held Wednesday morning at the Clarendon Public School with an assembly in the Bronco Gym followed by a meal in the home economics room.

## Sawyer and Bertrand win 2010 election

Forty-seven percent of Donley County's registered voters cast ballots in last week's general election with victories being won by Fay Vargas, Denise Bertrand, and Dan Sawyer.

District/County Clerk Vargas, a Democrat, fended off a challenge from Republican Janette Cox Wagner, 646-518.

In Precincts 3&4, voters chose the Republican Bertrand over Democrat Colleen Owens to succeed Justice of the Peace Ann Kennedy by 278-264.

Sawyer will succeed Precinct 4 Commissioner Bob Trout after voters chose the Republican candidate over Democrat Brad Dalton, 165-102.

Local voters also threw their support behind Clarendon native Mac Thornberry, giving the Republican Congressman more than 89 percent of their support.

Donley County voters preferred Texas Governor Rick Perry, a Republican, over his Democratic challenger, Bill White, by a margin of 781-333.

Running unopposed this year were County Judge Jack Hall, County Treasurer Wanda Smith, Commissioner Donnie Hall, Justice of the Peace Connie Havens, and write-in constable candidate Doug Wright.

**ENTRPREISE STAFF**

**Roger A. Estlack**  
Publisher & Editor

**Ashlee Estlack**  
Contributing Editor

**Anndria Newhouse**  
Office Director

**Julie Shields**  
Ad Director

**Ashlyn Tubbs**  
Reporter

**CORRESPONDENTS**

**Peggy Cockerham**  
Howardwick

**Sandy Anderberg**  
Clarendon Sports

**Tangela Copellin**  
Hedley Sports

**Kari Lindsey**  
Photographer

**Kathy Splier**  
Hedley

**CONTACT INFORMATION**

Phone  
**806.874.2259**

Fax  
**806.874.2423**

E-Mail  
**news@clarendononline.com**

Web Site  
**www.ClarendonLive.com**

**ADVERTISING**

Open Display rates are \$5 per PASS column inch. Classified Ads are \$8 for the first 15 words and 15¢ per word for each additional word (Boxes or special typography are extra.). Thank You Notes are \$10 for the first 40 words and 15¢ per word for each additional word. Basic engagement, wedding, anniversary, and birth announcements are \$10 each. Expanded wedding announcements are \$20. A one-column announcement picture is \$5, and a two-column announcement picture is \$10. Pictures submitted for publication should be picked up within ten days after publication.

**DEADLINES**

News articles and photos are due by Monday at noon. **Advertising and Classifieds** are due by five o'clock Monday afternoon. Deadlines may be altered for holidays or special issues.

**SUBSCRIPTIONS**

Annual subscriptions are available for \$25 for zip codes inside Donley County, \$35 elsewhere in Texas, and \$40 out of state. **POSTMASTER:** Send all address changes to: **The Clarendon Enterprise**, PO Box 1110, Clarendon, TX 79226-1110. **Digital Subscriptions** are \$14.95 per year.

**LETTERS**

Letters to the editor are welcome. Views expressed in letters are those of the writers and do not necessarily reflect the views of the editor or staff of **The Clarendon Enterprise**. Submission of a letter does not guarantee publication. Letters may be edited for grammar, style, or length. All letters must be signed and must include an address and telephone number for verification. To improve your chances of publication, type and double space your letter, stick to one main topic, and keep it brief. No letters will be accepted from candidates for local political offices. Letters submitted to this newspaper become the property of **The Enterprise** and cannot be returned.

**The Texas Panhandle's First Newspaper**

The CLARENDON NEWS, established June 1, 1878 with which have merged: **The Clarendon Traveler**, February 1889; **The Clarendon Journal**, November 1891; **The Banner-Stockman**, October 1893; **The Agitator**, February 1899; **The Clarendon Times**, May 1908; **The Donley County Leader**, March 12, 1929; **The Clarendon Press**, May 18, 1972; and **The Clarendon Enterprise**, March 14, 1996.

**Member 2010**



National Newspaper Association




Texas Press Association



West Texas Press Association



Panhandle Press Association



**Microwaves have their own purpose**

Sometimes, new mommies have moments, or this one does at least.

Of course, one could argue that I had moments as a newly engaged woman, as a new wife, and as a preggio; so maybe there's a theme there that I'd rather not dive into. These moments, however, have taught me so much of what it means to learn to laugh, to rest in the fact that I am very human (and therefore very likely to make mistakes) and very thankful that I serve a perfect God who is more than enough to cover all of my moments.

I have one that is still a classic. Like many babies, my baby girl went through some days where we would have the vicious, very long cycle of crying... getting calmed down... and crying some more. Anyway, it's amazing how your child's tears (or in my daughter's case, yells) can trigger all the stupid cells in your brain.

When she cries like that, a million and one things run through my head at once: thoughts of why she's crying so hard, how to make her stop...and wondering where on earth she got such strong lungs (and thinking there is no way they came from me). One of the million thoughts that stuck after the third or fourth hour was someone telling me that a warm towel on a baby's tummy can sometimes help bring relief. Since not much else had worked, we decided to try it. Being the desperate mom I was, I decided the microwave made more sense than the dryer. (I mean, it's supposed to heat things up fast, right?)




**chronicles of grace**  
by lacey wilcox

Like I said, all my stupid cells were triggered. Anyway, I threw the towel in the microwave, set the timer for two minutes (yes...I really did that), and ran back to comfort my baby, who was howling in her bouncer. When the timer went off, I ran back into the kitchen, thinking that something smelled funny. And there, inside my microwave, I saw it. The towel I had so conveniently heated was there...smoldering.

Please feel free to laugh. I did, eventually. Like I said, moments like those are perfect reminders of why I am so thankful the Lord is big enough to cover all I am. But, I also decided I'm going to contact whoever makes towels, and ask them to make a label that says, "Not microwave safe."

Until then, all of my towels will get their heating up in the dryer, and I will probably have some new moments that teach me to laugh.



**America calls for less government**

Over the past two years, American citizens have mobilized against a big government agenda that was forced through Congress with little regard for what the public wanted or what the nation needed. Americans' frustration with the Obama Administration came to the fore during health care debate last year. At congressional town halls and at local community meetings, citizens were clear in their opposition to this outrageous government intrusion into the very personal issue of health care. But the Administration and their allies in Congress did not listen and continued to pursue, and ultimately pass, the \$2.6 trillion health care bill, along with the nearly \$800 billion stimulus, and countless other provisions that have stifled economic growth, pushed unemployment to nearly 10 percent, pushed our national debt to over \$13 trillion, and increased the reach of the federal government.

On Election Day, Americans got the final word when they took their opposition to the ballot box. The midterm election results are a clear repudiation of the disastrous policies of the last two years. And voters have asked Republicans, with the majority in the House and with strengthened ranks in the Senate, to cut spending, reduce the debt, prevent tax hikes, and foster job creation and economic growth. The people sent a clear message that they want their elected representatives to stop the growth of government, bring fiscal sanity to our budget process, and allow Americans to keep more of their own money. And that's just what we intend to do.

I believe our most urgent priority is to halt the historic tax hikes that are set to hit all Americans and businesses on January 1, 2011. We cannot afford to wait for the new Congress to be sworn in before we take action. If we fail to extend the tax cuts, 43 million families with children would be forced to pay \$2,300 more in taxes each year; more than 18 million seniors will owe \$2,200 more in taxes; and 27 million small businesses will owe \$4,100 more in taxes. Texas households would lose an average of

over \$20,000 in discretionary spending between now and 2020. The death tax today to a 55 percent tax rate on estates over \$1 million. Capital gains taxes would rise from 15 percent this year to 20 percent in 2011, and dividends could reach as high as 39.6 percent...all if no action is taken before year-end by Congress and the president.

American families and businesses need to know what their tax liabilities will be. Uncertainty can cripple job creation, savings plans, and a business or a family's future expenditure planning. Raising taxes in this economic climate is unthinkable, and there is no justification for failing to act immediately and on a bipartisan basis to extend the 2001 and 2003 tax cuts for everyone.

Tackling some of the biggest challenges, like reversing the ill effects of the health care law, will require focus, tenacity, and patience. Our ultimate goal remains repealing the health care law and replacing it with the right reforms, but the reality is the Democrats maintain control of the Senate and the president holds the power of the veto pen. We will continuously bring repeal legislation

to the floor and call on our colleagues to vote on it. We will work to strip the bill of the most onerous provisions, like the 1099 reporting requirement and the employer mandate, one-by-one. We will work with the new majority in the House to delay the law's implementation.

To get our financial house in order, we need to freeze and cut federal discretionary spending. A bipartisan group of senators have put forward a proposal to set caps now for discretionary spending through 2014, except for defense spending. Taking this modest step now, we can reduce deficits by \$300 billion over the next ten years. We should be able to rally around this and other common-sense actions to impose the badly needed budget discipline that Americans expect. We will also call for an open amendment process so we are able to vote to keep spending bills lean. In addition, I believe all unspent and unallocated funds in the 2009 stimulus bill should be cancelled. This would reduce the projected deficits immediately.

Republicans are now in a stronger position to stop the big government agenda that the voters strongly repudiated at the polls on Tuesday. The American people have chosen lower taxes and the fiscal discipline needed to stabilize our economy and put Americans back to work. They have chosen conservative principles. I look forward to working to advance those principles on behalf of the people in the U.S. Senate.



**capitol comment**  
by sen. kay bailey hutchison

**Thank our veterans for their service**

By Dr. Mark W. Hendrickson

We Americans tend to look forward to the various holidays on the calendar. Sometimes we pause to ponder the meaning of these commemorative days; often we do not. Perhaps in your own experience you can recall a Thanksgiving, an Easter, or an Independence Day when something happened that brought home to you the true meaning of the holiday. So it was with me on November 11, 1987. That is when Veterans Day became special to me.

The snow, the first of the season, was falling heavily as I drove to Grove City to see the Vietnam War film, "Hamburger Hill" at the Guthrie Theater. The roads were getting slick; consequently the traffic was unusually light as most people prudently stayed home. Indeed, there were only five of us scattered about the theater.

"Hamburger Hill" was a slice-of-life Vietnam War movie. It alternated between intense battle scenes, in which American infantrymen fought against an almost invisible enemy in a dense, steamy jungle, and vignettes of soldiers' non-combat life, where the enemies were boredom and homesickness.

Unlike the Vietnam War movies favored by the critics, "Hamburger Hill" was non-ideological. It portrayed rather than preached. It showed the harsh, harrowing existence of a platoon of young men shedding blood, sweat, and tears to take control of one particular hill for some unspecified military objective in a war with an unclear political objective.

At the end of this sober, unpretentious movie, I walked to the back of the cinema, and paused to read the credits. I wasn't alone. Next to me was a man about my age, sitting in a wheelchair.

In the flickering light bouncing off the screen, I could see that he was bearded, stocky—and legless. It didn't take a Sherlock Holmes to figure out where he had lost his legs.

"Did you think the movie's portrayal was accurate?" I ventured to ask.

"Yep, that's exactly what it was like over there."

I marveled at how courageous this man was to have sat through such a vivid portrayal of the horrors he had lived through.

After the credits ended, we headed out of the cinema together. We continued to chat as he wheeled himself down the sidewalk. I admired his lack of bitterness, his freedom from self-pity.

A flood of other thoughts churned inside me. I thought of my wife's cousin, who had written home from "Nam, saying that the war could be over in two months if only the politicians would remove the shackles from our military and let them win—Paul's last message home before his remains were shipped home to a family whose grief was compounded by the sense that his passing had been for naught.

I remembered, with revulsion, how some of my contemporaries had become so consumed with anger and self-righteous that they scorned and ostracized G.I.s returning from Vietnam rather than welcoming them home.

I felt pangs of guilt about how, through some inscrutable decree of fate, the man beside me had been plucked from his loved ones and dropped into hell, while I stayed home and got to go out on dates and watch the World Series.

As we came to his customized car, with its "Disabled Veteran" license plate, I wanted so much to find a way to acknowledge the sacrifice he had made.

What could I possibly say to this man? Finally, with my heart pounding, worried that I might not say the right thing, I offered him my hand and said simply, "Thank you for your service to our country."

His face lit up.


He was positively beaming as he gripped my hand firmly, looked up at me, and spoke words that I'll never forget:

"You know," he said with genuine gratitude, "that's only the third time that somebody has ever said anything like that to me."

We parted then. I haven't seen him since. But I carry the memory of his smile with me. This man touched my heart, and transformed Veterans Day from just another federal holiday when the banks and post offices are closed to an annual heartfelt remembrance of how blessed we Americans are to have such countrymen.

Wherever you are, my friend, I thank you from the bottom of my heart. And to all the rest of you veterans, and those of you on active duty, thank you, too. We are forever in your debt.

Dr. Mark W. Hendrickson is an adjunct faculty member, economist, and contributing scholar with The Center for Vision & Values at Grove City College.



## CC to present 'Picnic'

The Clarendon College Theatre Department announces the opening of the 1953 Pulitzer Prize winning play "Picnic," a summer romance written by William Inge, produced with special arrangement with Dramatists Play Service, Inc.

Performances are scheduled for Friday, November 12, and Saturday, November 13, with curtain at 7 p.m. All performances will be in the Harned Sister Fine Arts Center.

The cast includes: Heather Coleman from Shamrock, Skyler Conatser from Memphis, William Eldridge from McLean, Jesus Hernandez from Clarendon, Amber Kuntzelman from Garden City, Kansas, DeeAnndra Nelson from Electra, Danielle Smith from Hedley, Steven Vassey from McLean, Maggie Webb from Ponca City, OK, Morgan Wheatley from Clarendon, Karl Williams from Miami, and Dakota Young from McLean.

Admission is \$5 for adults and \$3 for students. Admission is free to all Clarendon College regents, administration, faculty, staff, CC Students and high school theatre groups.

Synopsis: The play takes place

on Labor Day Weekend in the joint back yards of two middle-aged widows.

The one house belongs to Flo Owens, who lives there with her two maturing daughters, Madge and Millie, and a boarder who is a spinster school teacher.

The other house belongs to Helen Potts, who lives with her elderly and invalid mother. Into this female atmosphere comes a young man named Hal Carter, whose animal vitality seriously upsets the entire group.

Hal is a most interesting character, a child of parents who ignored him, self-conscious of his failings and his position behind the eight ball.

Flo is sensitively wary of temptations for her daughters. Madge, bored with being only a beauty, sacrifices her chances for a wealthy marriage for the excitement Hal promises.

Her sister, Millie, finds her balance for the first time through the stranger's brief attention. And the spinster is stirred to make an issue out of the dangling courtship that has brightened her life in a dreary, minor way.



Watch Videos.  
Leave Comments.  
Visit  
[www.ClarendonLive.com](http://www.ClarendonLive.com)

Visit us online at [www.ClarendonOnline.com](http://www.ClarendonOnline.com)!



Joey & Brenda Lee  
Lee's Insurance  
PO Box 189 • Clarendon, Texas 79226  
806.874.2130

HOME • AUTO • LIFE • COMMERCIAL

Covenant Water & Well Service LP  
Bobby Woodard

P.O. Box 702  
Clarendon, Texas 79226  
(806)-336-2502

Your Wind, Electric, and Solar  
Powered Water Specialist

Colossians 3:23 - 24



To the voters in Pct. 3&4

I want to say thank you to everyone who supported and voted for me!

I appreciate your support.


Colleen Owens

Political ad paid for by Colleen Owens P.O. Box 64 Hedley, TX 79237.

## Prevent injury during basketball season

### Canvas Ankle Brace

The Trainer model with the Neoprene padding system, two straps and a bilateral hinge provides unequalled ankle protection for chronic instability, or preventative use when increased activity levels are presented in rehabilitation.



only \$45.16

## Mr. Fix It

Kyle Hill

Minor repairs, odd jobs, and more.

672-8908 or 874-2283 Evenings

### Donley County Fire!

What? Prayer and/or Praise vigil that continues around the clock.  
When? At an hour you desire each week. Call 806-874-1313 to sign up.  
How? However the Lord leads you.  
Why? To revive His church in our county, state, country and world.

**FOCUS:** For forty days, starting September 20, leading up to the elections in November, please pray for our nation, its leaders and its people, to repent and turn back to the God this country once feared. Pray earnestly for the Holy Spirit to sweep across this nation and instill deep conviction in the hearts of many to stand firm in the Lord and His truth.

"Keep the Fire Burning"

1 Thessalonians 5:16-19 "Be joyful always; pray continually; give thanks in all circumstances, for this is God's will for you in Christ Jesus. Do not put out the Spirit's fire."

## WINDSHIELD REPAIR



Larry & Donna Hicks

Call Donna at  
806-874-3108  
806-205-1501

SEAL THAT CHIP BEFORE IT SPLITS!

Enjoy quality dental care for all your little turkeys in one convenient location.

We offer a full range of dentistry services for children and adults.




Orthodontics • Family Dentistry • Implants • Bleaching

Richard Sheppard, DDS

Located in the Community Services Building, Medical Center Campus in Clarendon

Now listed in the White Pages!  
806-874-5628

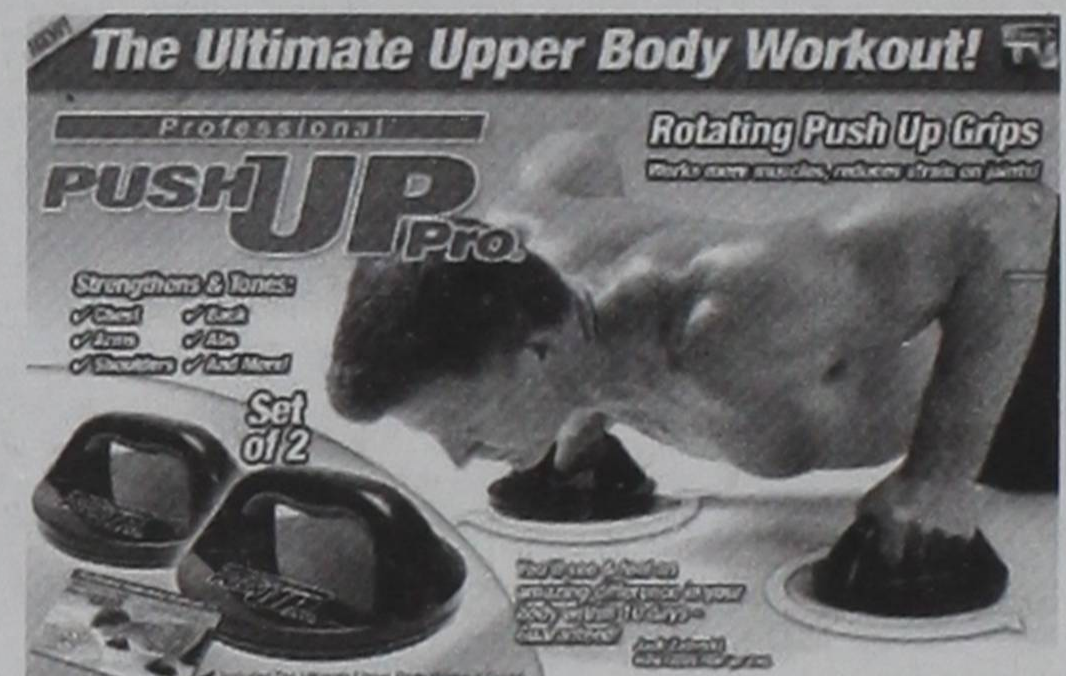


As Seen On TV!

Aerobie AeroPress  
For the "best coffee you'll ever have"!

\$29.95

Jack Zatorski's \$14.88  
Push Up Pro



## Outpost Deli

Open Mon-Sat, 6:30 a.m. to 8:00 p.m. and Sunday, 8:00 a.m. to 8:00 p.m.

Reuben Sandwich

With Chips & Medium Drink

\$5.99

Breakfast Croissant

Egg, Cheese & Bacon, Ham or Sausage

\$3.99



Blue Bell Flavors: Chocolate Chip • Milk Chocolate • Crazy Kolors • Cake Batter • Homemade Vanilla  
Strawberry • Orange Pineapple • Peppermint • No Sugar Added Butter Pecan • Butter Crunch  
Peaches & Homemade Vanilla • Cherry Vanilla

## The Clarendon OUTPOST

619 W. 2nd St. Clarendon, Texas

STORE HOURS:  
6 a.m. to 10 p.m. EVERYDAY

PHARMACY: 874-5202

Ad good November 10 -16, 2010

JEWELRY

Branigan's Jewelry

We are a Medicare Participating Provider for Medicare Supplies  
Diabetic Strips • Inhalation Medications • Most Other Medicare Supplies  
Satisfaction Guaranteed! • Ask about our Senior Citizens Discount!

## ¿Qué Pasa? Community Calendar

### November 11

Vertans Day

### November 12

Hedley v. Miami • in McLean • 7:30 p.m.

JV Lady Broncos v. River Road • at River Road • 6 p.m.

Lady Broncos v. River Road • at River Road • 7:30 p.m.

Lady Owls v. Booker • in Booker • 5 p.m.

### November 16

JV Broncos & Lady Broncos v. Tulia • in Clarendon • 5 p.m.

Lady Broncos v. Tulia • in Clarendon • 6:30 p.m.

Broncos v. Tulia • in Clarendon • 8:00 p.m.

Lady Owls v. Wheeler • in Wheeler • 6:30 p.m.

Owls v. Wheeler • in Wheeler • 8 p.m.

### November 25

Thanksgiving

### December 7

Pearl Harbor Day

### December 25

Christmas Day

## Menus

November 15 - 19

### Donley County Senior Citizens

Mon: Baked chicken, fried okra, green beans, sliced peaches, whipped cream, bread.

Tue: Meat loaf, tater tots, black-eyed peas, apricot slices, cookies, biscuits.

Wed: Roast, brown gravy, bakers potatoes, three bean salad, red velvet cake, bread.

Thu: Barbeque sandwich, bun, pickles slices, pork-en beans, potato salad, strawberry Jello, salad.

Fri: Turkey, dressing, green beans, sweet potatoes, cranberry slices, pumpkin desert, hot rolls.

### Hedley Senior Citizens

Mon: Beef stew, French fries, mixed greens, tossed salad, brownie.

Tue: Meat loaf, macaroni/tomatoes, steamed broccoli, carrot raisin salad, Jello, fruit.

Wed: Steak, gravy, mashed potatoes, black-eyed peas, sliced tomatoes, chocolate cream pie.

Thu: Ham, butter beans, fried okra, carrots, coleslaw, cake, corn bread.

Fri: Turkey, dressing, yams, green beans, fruit salad, pumpkin pie.

### Clarendon ISD

Breakfast

Mon: Cereal, toast, fruit, milk.

Tue: Sausage, biscuit, gravy, fruit, milk.

Wed: Pancakes, juice, milk.

Thu: Egg, toast, fruit, milk.

Fri: Cinnamon roll, juice, milk.

Lunch

Mon: Chicken nuggets, corn, salad, fruit, milk

Tue: Chili/beans, cheese, crackers, fruit, milk.

Wed: Turkey, dressing, gravy, potatoes, green beans, fruit, roll, milk.

Thu: Soft beef taco, pinto beans, salad, fruit, milk.

Fri: Pig in the blanket, fries, mac/cheese, fruit, milk.

## City asks Hedley to 'bear with them'

Hedley has lost another friend, Joyce Boliver. She passed away on November 3 and was buried at Hedley on November 5.

Patsy Spier has lost a set of keys on a large silver metal key ring. It has a number of keys on it. Please call her at 856-5302 if you find them.

Don Blanks has been moved to the new Texas State Veterans Home in Amarillo.

He would like to hear from all his friends so his address is Don Blanks, 1020 Tascosa Road, Amarillo, Texas 79124. He is 88 years old and has lived an amazing life. Please find it in your heart to keep in touch with him. He is a veteran, he served our Country, and he deserves our recognition as do all our other heroes.

The City of Hedley wants the Hedley community to bear with them for the inconvenience in laying the new water and sewer lines. They will work as fast as they can. This will be the best in the long run for the community.

Also, the City Hall is selling cookie dough to raise funds for the Rowe Cemetery. Please call 856-5241 to help.

Recipe: Cranberry Ice-Cream Pie: 9-inch chocolate crumb pie shell, 2 cups vanilla ice cream, soft-



**chatty kathy**  
by kathy spier  
Hedley • 856-5302

ened, 1 cup canned whole-berry cranberry sauce, 1 Tablespoon orange juice, 2 cups whipped topping, 2 Tablespoons sliced almonds, toasted. Chill the pie shell in the freezer while you prepare the filling.

Place the softened ice cream, cranberry sauce, and orange juice in a large bowl and stir with a wooden spoon until the ingredients are well blended.

Spoon the filling into the chilled shell and freeze the pie until firm (4 hours or more).

Next, spread the whipped topping over the ice cream layer and sprinkle on the almonds.

Cover the pie and return it to the freezer. Allow the pie to stand at room temperature for 20 minutes before slicing it. Serves 8.



### Ag Day

Students from Clarendon, Hedley, Memphis and Valley observed a demonstration about electrical safety by Greenbelt Electric Co-Op during the Farm Bureau Ag Day 2010 held last Friday at the Donley County Activity Center. There were 78 5<sup>th</sup> grade students who attended the event which included demonstrations about various farm and ag related topics.

ENTERPRISE PHOTO/ANNDRIA NEWHOUSE

## Honor military men and women during Veterans Day

Veterans Day is this week, a day that honors veterans of all wars. It began as Armistice Day which was the end of WWI. The papers were signed on the 11th hour of the 11th day of the 11th month, and sometime in the 1970s, Congress tried to turn it into one of those long weekends. But the people spoke very loudly, and it was quickly changed back to the original date.

So who in your family do you honor this week? Well first Ole Jim spent over 20 years in the Air Force during the Vietnam War with tours in Vietnam, Thailand, Korea, Okinawa,

and other places in Southeast Asia. Our son Gary spent four years in the Navy, most of the time on the carrier *USS America*; my brother Ron served over 20 years in the Army; and son-in-law Brad is currently in the Army Reserves.

The list may end there for the time, but genealogy research shows my family members have taken up arms in almost every war the United States has engaged in.

From the American Revolution were David McCracken, James Loyd, and Jarrett Handley with not much known about the battles they

fought in; but Samuel Parsons from Virginia fought in the battle of Guilford Courthouse, North Carolina on March 15, 1781, against Lt Gen Charles Cornwallis.

The War of 1812 had William Gentry fighting for his country. Then came the Civil War with Henry Jackson Cockerham, 37th Inf Reg, Co D Arkansas who died and is buried at Ft. Nelson, Ark.; John David Cockerham 10th Reg Co E MO infantry; Milton Loyd, William T Weir Co A 19th Dawson, Ark., John T Kitchens 37th Bell's Ark. MOP Reynolds, Alabama, Ellis Reynolds, Ark. Sev-

eral fought in the battle of Helena, Ark., on July 4, 1863, and were captured.

I have not found an ancestor who fought in WWI, but my Dad registered for the draft in Briscoe County. WWII shows Edgar Reynolds, Roland Reynolds, brothers Ray and Robert Wells, and George James. Korea

called Raymond Reynolds and George O. Cockerham and later Stanley Cockerham. I proudly salute these ancestor veterans who have bravely fought to keep our country free.

Our condolences to the family of George Keith "Butch" Schollenbarger, who passed away October 31.

Please put his family on your prayer list.

The time change has messed with me as always. I just wish it would stay one time and hope everyone soon adjusts.

## Obituaries

### Schollenbarger

Graveside services for George Keith "Butch" Schollenbarger, a 70 year-old Clarendon and Howardwick resident were held at 2 p.m. Thursday,

November 4, 2010, in the Darrouzett Cemetery in Darrouzett. Pastor Gary McDonald officiated with services are under the direction of Good Samaritan Funeral Service of Booker.

George Keith "Butch" was born on September 13, 1940, in Perryton to William George and Eloise (Roper) Schollenbarger. The family owned a laundry service on the Air Base in Liberal, Kan., until Butch was five, then the family moved to Clarendon. Butch graduated from Clarendon High School and right after became a "Wheatie," traveling to different areas custom cutting wheat.

After his time cutting wheat, Butch worked for GTE as a lineman. He retired from Santa Fe Railroad, owned and operated Bob's Video stores, and retired from The Department of Public Safety as a safety inspector.

Throughout Butch's life and careers it was golf that brought him the most enjoyment. Butch was a member of the Clarendon Country Club, had served as the Golf Pro at Sycamore Springs Golf Course in Wilburton, Okla., and had owned Butch's Golf Goodies. Butch had at least one confirmed hole-in-one, and was always sharing stories of playing

with professional golfer Lee Trevino.

Butch passed away on October 31, 2010, at his home in Howardwick and is preceded in death by his parents.

Survivors include a son Chris Schollenbarger and wife Teresa of Clarendon; a daughter Connie Sprang and husband Walter of San Antonio; a sister Kay Bain and husband Robert of Wilburton, Okla.; a grandson Lucas Longan of Lubbock; a nephew Scott Bain; and a niece Leigh Baldwin and husband Danny.

The family requests memorial donations be to the Darrouzett Cemetery Fund in care of Good Samaritan Funeral Service P.O. Box 341 Booker, TX 79005.

### Boliver

Mary Joyce Boliver, 94, died Wednesday, November 3, 2010, in Amarillo.

Services were held at 4 p.m. Friday, November 5, 2010, in the First Baptist Church in Hedley with Rev. Bruce Howard, Pastor, officiating. Interment was held at Rowe Cemetery in Hedley. Services were under the arrangement of Robertson Funeral Directors of Clarendon.

Joyce was born on October 14, 1916, in Wise County to Homer and Myrtle Brown Tinsley. She had been a resident of Hedley for most of her life. She married David Edward "Ed" Boliver on September 28, 1939, in Hedley. Before her retirement, she was a teacher for many years at Hedley Schools where she taught Kindergarten, 1st and 2nd grade.

She enjoyed quilting and was always there for granddaughter. She was a Sunday school teacher and a member of the First Baptist Church in Hedley.

She was preceded in death by

her parents; her husband, on September 29, 1984; a brother, Doug Tinsley; and a sister, Doris Bobo.

Survivors include her two sons, Jim Boliver and wife Sharon of Amarillo and David Boliver, Jr. and wife Alene of Edmond, Oklahoma; and her granddaughter, Angie Boliver.

The family requests that memorials be to the Rowe Cemetery Association.

### Ramsey

Opal Elizabeth James Ramsey, 89, died Friday, November 5, 2010, in Amarillo.

Services were held at 2 p.m. Monday, November 8, 2010, in the First United Methodist Church in Clarendon with Rev. Jon Nichols, officiating. Interment was held at Citizens Cemetery in Clarendon. Services were under the arrangement of Robertson Funeral Directors of Clarendon.

Opal was born on May 11, 1921, in Margaret, Foard County, Texas to H.E. and Oma Elizabeth Orr Minyard. She married Clyde James on October 12, 1941, in Waurika, Oklahoma. He preceded her in death on December 4, 1977. She later married Floyd Ramsey on November 6, 1987.

He preceded her in death on September 14, 1999. She had been a resident of Clarendon since 1966. Before her retirement, she had worked as Tax Assessor/Collector for the Donley County Hospital District.

She had been a member of Order of the Eastern Star Chapter 6 in Clarendon. She loved cooking for her family and enjoyed sewing. She was a member of the First United Methodist Church where she was involved in many church activities.

She was preceded in death by her parents; her first and second hus-

band; two brothers; and three grandchildren, Kimberly, Jeffrey, and Tom.

Survivors include four daughters, Wanda Nichols and husband Duane of Crowell, Kathy Baird and husband John of Abilene, Jan Hedger and husband Kenneth and Vikki Stidger and husband Danny all of Amarillo; two step children, Don Ramsey and Barbara Baird; 12 grandchildren; 23 great grandchildren; and 1 great great-granddaughter.

Family will receive friends for visitation Sunday from 2:00-4:00 pm at the funeral home. The family requests that memorials be to the Alzheimers Association or BSA Hospice.

### Tarpley

Emma Grace Tarpley, was stillborn on Saturday, November 6, 2010, in Amarillo.

Services were held at 2 p.m., Wednesday, November 10, 2010, in First Baptist Church in Howardwick with Rev. Darrell Burton, officiating. Interment was held at Citizens Cemetery in Clarendon.

Services were under the arrangement of Robertson Funeral Directors of Clarendon.

Emma Grace Tarpley was born on November 6, 2010, in Amarillo.

She was preceded in death by her great grandmother, Delpha Justice; her great grandfather, Bill Robertson; and Great Uncle, Nubby Robertson.

Survivors include her mother, Jennifer Douglas of Howardwick; a brother, Tommy Tarpley of Howardwick; two sisters, Susie and Christine Tarpley of Howardwick; her maternal grandparents, Bryan and Shiela Burney of Howardwick and Marshall Robertson of Panhandle; her uncle, Joey Garcia of Pampa; and her aunt, Catherine Gallegos of White Deer.

### Lindsay

Mark Anthony Lindsay, 61, died Sunday, November 7, 2010, in Lubbock.

Memorial Services were held at 4:30 p.m. Wednesday, November 10, 2010, in the First Church of the Nazarene in Clarendon with Rev. Bill Hodges, Pastor, and Rev. Larry Capranica, Pastor of the Community Fellowship Church, officiating.

Cremation and services were under the arrangement of Robertson Funeral Directors of Clarendon.

Mark was born on September 13, 1949, in Vincennes, Indiana to Carter Leslie and Margaret Wilkins Lindsay. He married Starlene Bennett on June 11, 1990, in Clarendon. He had been a resident of Clarendon for the past 3 years.

He was a truck driver and enjoyed collecting toys from all over the country. He had volunteered with the Donley County Sr. Citizens in Clarendon and was a member of the First Church of the Nazarene in Clarendon.

He was preceded in death by his parents; a son, Monty Lindsay; two sisters, Beth Girton and Carroll Lindsay.

Survivors include his wife, Starlene Lindsay of Clarendon; a son, Anthony Lindsay of Indiana; 2 brothers, Monty McMinn of Colorado and Mike McMinn of Wichita Falls; two sisters, Louise Young of California and Margie Cordell of Aztec, New Mexico; nine grandchildren and two great grandchildren.

In lieu of flowers the family requests that memorials be to the Donley County Sr. Citizens in Clarendon.

The family will be at 402 South Taylor in Clarendon.

## Morrow Drilling & Service

Hwy. 287 West, Clarendon

Water Well Specialist • Turnkey Systems  
Solar Windmill • Electric Irrigation  
T-L Pivot System

John E. Morrow

(806)874-2704

## Dickie Bennett Construction



Remodeling / Building  
Painting / Concrete Work

Cell: 206-205-1260

Home: 806-874-2362

5175 Hwy. 70, Clarendon, TX 79226

## Skid Loader Service

Big and small jobs around the home, farm, or ranch.

Driveway and sidewalk excavations,  
postholes drilled, light earthmoving,  
and more.



Call Kelly Hill  
672-0414

Thank you to  
all the people  
who voted for me for  
Justice of Peace  
in Precincts 3 & 4.  
I appreciate all your support.

**Denise Bertrand**

Political ad paid for by Denise Bertrand, PO Box 633, Clarendon, TX 79226.

## KLSR High School Score Board

Tune in Friday nights to hear  
all the local football scores.

**KLSR**  
105.3 FM

Thank you for your  
concern and support.

I certainly appreciate  
your vote!

**Jack Hall**

Pol. ad paid for by Jack Hall, PO Box 321, Clarendon, TX 79226

## Hedley Owls head to playoffs for first time

By Tangela Copelin

The Hedley Owls were unable to pull off the win on Friday night against the Groom Tigers to sweep district.

Despite the loss, the Owls are still headed to the playoffs for the first time in Owl football history.

The Owls began the game with Chris Blackburn running in the Owls first TD of the game with Coltin Kingston's PAT being successful.

The Owls and Tigers seemed to be evenly matched going back and forth on downs for the 1st quarter.

The Owls began to lose ground during the second quarter with Brandon Benton running in the only Owl TD with Kingston once again hitting his PAT, but that was all the Owls could muster allowing the Tigers to lead at halftime 16 to 25.

Nicco Bennett came out of the locker room to help spark the Owls fire with a big interception, but the Owls fumbled the ball allowing Groom to capitalize on their mistake and score.

Once again, the Owls rallied with Benton getting the kick-off and running the ball all the way for an Owl TD.

Kingston's PAT was good, and the Owls were still in the game 24 to 38.

The Owls seemed to lose their momentum after that with the Tigers scoring several times before Copelin answered with a 70 yard kickoff return and Kingston's PAT being successful.

The Owls continued to eat away at the Tiger's lead with Bennett recovering an onside and Kingston running in a TD and Blackburn getting the Owl extra point.

From that point, the Owls failed to stop the Groom offensive who scored several more times with Kyle Lindsey being the only Owl to score again for the rest of the night.

The Owls lost the game 47 to 79.

The Hedley Owls will take on the Miami Warriors on Friday night in McLean at 7:30 for the first play-off game.



Hedley's Coltin Kingston gets ready to make the block for Reid Copelin during the Owls' game against Groom last week. The Owls were defeated by the Tigers leaving the Owls District Runners Up. The Owls will begin Bi-District play Friday, November 12, against Miami. The game will be held in McLean at 7:30 p.m.

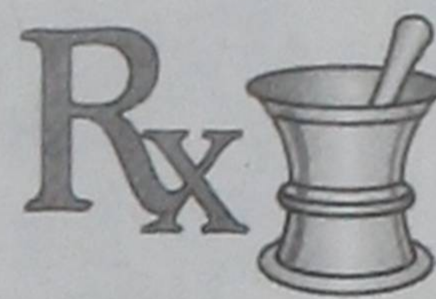
ENTERPRISE PHOTO/KARI LINDSEY

Visit us online at [www.ClarendonLive.com!](http://www.ClarendonLive.com!)

## Drugs in the News

### Vaccine Protects for Mothers and Their Babies

According to results from a recent study, published in the Archives of Pediatric and Adolescent Medicine journal, the risk of infants developing influenza is reduced when their mothers receive influenza vaccination during pregnancy. Influenza vaccines are generally indicated for infants six months and older. Infants younger than six months of age who are often at high risk for influenza complication are left without adequate coverage. Data from this study showed that babies had a remarkable 41% reduction in the risk of developing influenza within the initial six months of life, when their mothers had received influenza vaccination. The vaccinated mothers were compared with mothers who did not receive influenza vaccination during pregnancy. Researchers state that influenza vaccination is recommended for pregnant women by the Centers for Disease Control and protection. Vaccination not only protects mothers from the risk of complications, but also provides protection for their infants, up to six months before eligibility for influenza vaccination begins.



**Mike's PHARMACY**

Call 874-3554 or Toll Free 800-766-2089  
Hwy 287 West • Clarendon, Texas

## JV Broncos outlast Panthers, named District Champs

The Clarendon junior varsity football team finished out their season with a huge win over Panhandle at home Thursday night. The Broncos' 38-28 win came in the last few minutes of the ball game.

"This was an exciting game and wasn't decided until the last couple of minutes," coach Brad Elam said. "The lead changed many times."

According to Elam, Panhandle put points on the board first, but the Broncos were able to answer back when Chance McAnear scored from two yards out, and Trajen Johnson added the two-point bonus for an 8-6 lead. Trailing again, McAnear found the end zone for six and teamed up with Cole Ward to go up 16-12 before the break.

After another Panther score, the Broncos bounced back when McAnear hit Diego Santos on a 57-yard bomb to take the lead and Devonte Hardaway made good on the two-point conversion.

Down four points in the fourth quarter, the Broncos came alive and put up 14 points to win the game. Hardaway ran it in from 25 yards with Ward getting the bonus, and McAnear scored with one minute on the clock to ice the game.

"It was a great way to finish the season as District Champions," Elam said.

"Santos had a great game on defense, and Gage Nelson recovered a loose ball on the kick off and picked off a last-second pass at the end of the game."

John Pigg and Tres Hommel were workhorses in the trenches." Elam added that Johnson had 101 yards rushing on eight carries and Hardaway had 98 yards on 13 carries to lead the Broncos to the win.

## Colts close season with big win, 28-14

The Clarendon Junior High Colts ended their 2010 football season with a dominating performance over Panhandle at home last Thursday night. Their 28-14 win capped off a winning season of 6-1.

Charles Mason has been a workhorse all year for the Colts and made good on several touchdowns in the game.

Romello Smith added points to the board as well.

"The Colts ended the season with only one loss to Quannah," coach Steve Reynolds said.

"They really improved from week to week. We only had seven 8th graders, so we played with a combined 7th and 8th grade team against mostly 8th grade teams. They really held their own."



# 2010 District Champs!

## Congratulations, Broncos!

Friday, November 12 - Bye Game  
Next Game TBA

2010 Bronco Roster			
1	Trevor Cobb	So.	5'10 150
2	Daniel West	Sr.	6'1 175
8	Brayden Phillips	Sr.	5'9 150
10	Bradley Watson	Sr.	5'9 155
12	Johnny Gaines	Sr.	5'9 155
20	Tyler Smith	Jr.	5'9 160
21	Jerami Johnson	Jr.	5'9 155
22	John Levario	Sr.	5'7 135
26	Chris Crump	Sr.	5'11 185
32	Mike Crump	Sr.	5'11 185
35	Wes Williams	Jr.	5'7 150
40	Tyler Burch	So.	6'3 170
44	Charleston Harris	Jr.	5'10 155
51	Coby Braughton	Sr.	5'8 165
54	Jacob Pigg	Jr.	5'9 250
55	Trent White	Sr.	5'10 155
57	Jayson Pigg	Jr.	5'9 220
60	Nathan Dziedzic	Jr.	6'4 230
61	RJ Nino	Sr.	5'10 220
66	Clayton Shields	Sr.	5'10 175
70	David Roberts	Sr.	6'2 250
72	Chris Shults	Jr.	6'2 235
88	Monty Holland	Sr.	6'1 165

**Head Coach:** Gary Jack  
**Staff:** Johnny Nino, Brad Elam, Alton Gaines, Steve Reynolds, Brandt Lockhart  
**Trainers:** Annie Patten, Elizabeth Christopher, Krista Reynolds  
**Filmer:** Jordan Luna  
**Cheerleader Sponsor:** Terri Luna  
**Cheerleaders:** Kae Hewett, Kaleigh West,

Ashlyn Tubbs, Jency Burton, Jentry Shadle, Maci White, Elizabeth O'Rear, Emberli Holland  
**Mascot:** Savannah Thackeray  
**Band Director:** Megan Boone, Asst. Scott Strobel  
**Superintendent:** Monty Hysinger  
**H.S. Principal:** Larry Jeffers

These businesses proudly support the Broncos on their way to victory.

## Bust 'Em Broncos!

- |                                 |                                |                        |                          |
|---------------------------------|--------------------------------|------------------------|--------------------------|
| Best Western Red River Inn      | Greenbelt Electric Cooperative | Knorpp Insurance       | Security Abstract        |
| Clarendon Family Medical Center | Greenbelt Water Authority      | Lee's Insurance Agency | Shelton Law Offices      |
| Clarendon Insurance Agency      | GreenLight Gas                 | Lowe's Family Center   | The Clarendon Enterprise |
| Clarendon Veterinary Clinic     | Herring Bank                   | Mike's Pharmacy        | Wallace Monument         |

Shop At Home.

**POSITIVE FEED SALES**  
All-In-One 30% Supplement for Cattle  
Bragus Bulls & Heifers For Sale  
JIMMY ASKEW  
874-5001 or 874-3844

## Shelton state-bound in c-c

By Sandy Anderberg

Dedicated cross-country runners are hard to come by, but the Lady Broncos have a solid performer in Audrey Shelton.

The sophomore runner competed this past weekend in the Regional Cross-Country Meet in Lubbock along with her teammates. Although the team finished a respectable seventh overall, Shelton's time of 12:16.29 was good enough for fifth place and a ticket to the state meet in Austin next weekend.

"There was a total of 186 runners," coach Molly Weathered said. "We received 7th place as a team out of 24 teams. I am so proud of these ladies. They have worked extremely hard all year.

"I am very excited and proud of Audrey. She has been an amazing leader for this team all year, and has been one of the hardest workers I have ever seen."

Jessica Cenicerros ran 47th with a time of 12:32.23, Trevela Dronzek placed 60th at 13:42.46, Sarah Luttrell was 73rd at 13:52.92, Deborah Howard was 85th at 14:04.20, Phara Berry was 98th at 14:17.49, and Haley Ferguson was 101th at 14:23.72. Jentry Shadle and Maci White were alternates.

## Teams tie in two-person tourney

By Sandy Anderberg

The team of Mike Vance and Allen Harsh and John Goodwin and Jerry Baker tied for the top spot in the fall Two-Person Polar Bear Golf Tournament held last weekend at the Clarendon Country Club with a total of 127.

The two-day 36-hole tournament netted several teams in four flights.

Mike Santos and Jr. Rodriguez won the first flight at 125, and George and Gail Leathers finished second with a 130. Todd Curry and Steve Paschal shot a 133 for third. Doug McCain and David Majors were the second flight winners with a 134. Carlos Mendez and Armando Torres and Chris Linqvist and Bill Auvenshine tied for second and third place with a 136.

Mike Darsey and Charles Nelson won the third flight with a 144, and Gene and Gayle Rogers finished second at 145. There was a four-way tie for third place at 146, and the team of Kevin Wood and Gene Nelson won the playoff on the card to take the third spot.

The CCC will remain open throughout the fall with free green fees being offered each Friday with the paid price of a cart. The dining room will be open each Friday night and Sunday at noon.

## Junior Historians begin fundraiser

The 2010 Junior Historian T-shirt and hoodie sale has begun and will end Monday, November 15.

The Clarendon Junior Historians is an independently funded, high school organization whose main purpose is the preservation of Clarendon's local history. This sale helps fund any group activities or trips, such as the end of the year state meeting in Houston.

To order a T-shirt or hoodie, feel free to contact any Junior Historian or stop by the Clarendon High School office for an order form.

## Hedley Junior High to perform play

The Hedley junior class will be presenting their One Act Play competition play, "The Saga of Katy and the Gambler's Lady," as part of a desert theatre on Thursday evening at 6:00.

Dessert will be \$5 dollars for adults and children under five can eat for free. After dessert, the junior high thespians will present their play for an evening full of fun and laughter.

So, come out and support these young actors and actresses as they show off all their hard work before they go to competition on Thursday, November 18, in Aspermont.



Get your news **FASTER**

With **Enterprise-D**

Only \$14.95 Per Year

You are invited to a **FREE** one-hour presentation

### Coping with GRIEF during the HOLIDAYS

**Tuesday, November 16**

**Robertson FUNERAL DIRECTORS**


212 S. Sully Street in Clarendon  
**6:00 – 7:00 p.m.**

Call 806-874-3515 for more information

Topics will include:

- Coping with holidays and anniversaries
- Surviving the pain while the world celebrates
- Changing some traditions to make it through
- About grieving children and holidays
- Helping a grieving friend through the season



Presented by:



**Darrell Burton**  
Hospice Chaplain

Free handouts will be provided.

Co-sponsored as a community service by:

## Clarendon Church of Christ

### PHYSICAL AND SPIRITUAL

All of us understand there are two realms, the physical and spiritual. We presently occupy a physical place but many of us look forward to that spiritual one. To live in Heaven we must be spiritually minded while on earth. It is true that all people are "God's children" but that is in a physical sense. Spiritually speaking there are also "God's children."

(Romans 8:16-17) "The Spirit Himself bears witness with our spirit that we are children of God, and if children, then heirs—heirs of God and joint heirs with Christ, if indeed we suffer with Him, that we may also be glorified together."

Paul is not speaking to the world at large here but to other believers. He calls them children of God. He then adds that IF children (spiritual children of God) then they are also "heirs." We understand what an heir is. I have two children and one day when I pass from this world, if I have anything left it will be theirs. It is because of their "relationship to their father" that they will receive these things. It is exactly so with spiritual children of God. The reward and promises God has made to those found faithful will be fulfilled on Judgment Day.

Go back to the scripture we just studied. Paul says we are joint heirs, "IF indeed we suffer with Him." Once again scripture shows that the covenant made between God and His spiritual children is conditional. His physical children have no expectation of being heirs. Only His spiritual children do, IF they abide in His will.

One must be "born" into the kingdom to become a child of God. Without this birth, one can't be an "heir" with Christ. Everyone can claim to be a "child of God" but not everyone can claim the "birthright." Just because someone stands in a garage doesn't make them a truck anymore than a person being in a church building makes them a Christian or a spiritual child of God.


I pray that all would make sure of their relationship with God. Are you merely a physical child with no rights or are you a joint heir with Christ?

**CLARENDON CHURCH OF CHRIST**  
PO Box 861 / Clarendon, TX 79226  
Minister: Chris Moore / 874-1450


If you have any Bible questions, please write or call.

# Mission

To serve all people during the end of life's journey.



Your Odyssey Team  
Geneva Mays, RN • Sue Blevins, RN • Jan Farris LVN  
Shirley Miller, LBSW • C.W. Parker, Spiritual Care  
Mary Ann Weatheron, CNA • Dr. Mark Drew  
**806-372-7696**



**Odyssey Hospice™**  
Big hearts. Better care.

Support the merchants who support your local schools.

**Shop At Home.**



## Where's Your Card?

Business Cards • Flyers • Brochures  
Envelopes • Stationery • Posters  
Postcards • Promotional Items

Call Today! 806-874-2259

## Reliable service at a sensible price.

At Windstream, we're focused on delivering quality services at reasonable rates within our service territories. Services are available at the rates listed in the chart.

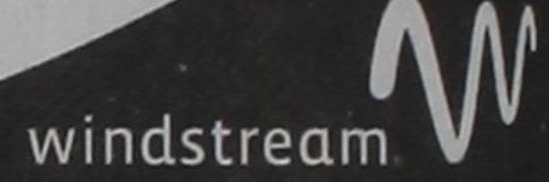
Toll blocking is available at no charge to low-income customers who qualify. Surcharges and fees such as those for emergency 9-1-1 services are assessed according to government guidelines.

Low-income individuals eligible for Lifeline and Link-Up telephone assistance programs may be eligible for discounts on these basic local service charges through state-specified telephone assistance plans.

Of course Windstream provides a complete menu of optional services, including bundles at discount prices. Windstream also offers basic services at the rates, terms and conditions specified in the company's tariffs.

If you have any questions regarding Windstream services, residential customers should call Windstream at 1-800-347-1991 and business customers should call 1-800-843-9214.

SERVICES	MONTHLY RATE OF SERVICE CHARGES	
	LOW	HIGH
Residential Service (includes Federal Subscriber Line Charge and mandatory expanded calling)	\$19.60	\$22.00
Residential Low Income	\$5.38	\$7.78
Business Service (includes Federal Subscriber Line Charge and mandatory expanded calling)	\$27.85	\$44.50



## Servicio confiable a un precio razonable.

En Windstream, nos dedicamos a proporcionar servicios de calidad a precios razonables dentro de nuestros territorios de servicio. Los servicios están disponibles a las tarifas indicadas en la tabla.



El bloqueo de llamadas con recargo está disponible para aquellos clientes con ingresos bajos que califiquen para dicho servicio. Existen recargos y tarifas como los que se cobran por servicios de emergencia 9-1-1 según las recomendaciones gubernamentales.

Las personas con ingresos bajos que sean elegibles para los programas de asistencia para teléfonos Lifeline y Link-Up pueden ser elegibles para descuentos de estos cargos de servicios básicos a través de planes de asistencia especificados por el estado.

Por supuesto, Windstream proporciona un menú completo de servicios opcionales, incluyendo servicios agrupados a precios descontados. Windstream ofrece también servicios básicos según las tarifas, normas y condiciones especificadas en las tarifas de la compañía.

Si tiene cualquier pregunta acerca de los servicios de Windstream, los clientes residenciales deberán llamar a Windstream al 1-800-347-1991 y los clientes comerciales deberán llamar al 1-800-843-9214.

SERVICIOS	TARIFA MENSUAL DE LOS CARGOS POR SERVICIO	
	BAJA	ALTA
Servicio residencial (incluye el cargo federal por cliente de línea y expansión de llamadas obligatoria)	\$19.60	\$22.00
Residencial de ingresos bajos	\$5.38	\$7.78
Servicio comercial (incluye el cargo federal por cliente de línea y expansión de llamadas obligatoria)	\$27.85	\$44.50





## APPLICATIONS ARE NOW BEING ACCEPTED FOR THE 2011 VOCATIONAL NURSING PROGRAM

Priority Deadline for applying and testing: Friday, November 19.

This 12-month certificate program includes instruction and hands-on experience in a variety of areas. Classes meet Monday-Friday, 8 a.m. - 5 p.m. and are offered in Clarendon and Pampa. The program starts in January 2011 and ends in December 2011.

Call Kory Dunn, VN Program Director, at 806-665-8801 for more information.



## CLARENDON COLLEGE

Unleash Your Potential!

www.ClarendonCollege.edu

**Enterprise-D**  
\$14.95 per year



**Big win**

The Clarendon 5th & 6th grade football team finished their final game with a 36 to 22 win over Wheeler. The players competed in the Eastern Panhandle Football Program and completed their season defeating Wellington, Shamrock, Claude, Sayre, Memphis, Childress, & Wheeler. Shown here (back) Joshua Cobb, Riley Shadle, Taylon Knorpp, Ernesto Santos, Raylyn Shelton, Colt Wood, Justin Christopher, (front) Clay Koetting, Clint Franks, Keandre Cortez, Kaden Bennett, Nicholas Shadle, Nathan Shadle, and Demarjae Cortez. Not pictured: Chance Lockhart, Jack Moore, Mario Flores, Justan Shadle, Larry Johnson and Justus Burton.

COURTESY PHOTO / ALICE COBB



**Lucky winners**

Linda Crump and Renee Betts were the winners of the autographed Clarendon Football Jersey and Football. The items were signed by the Clarendon High School Football team. This drawing was held by the Clarendon Colt Parents.

COURTESY PHOTO

**County committee election in progress**

Bruce Ferguson, Executive Director of USDA's Farm Service Agency (FSA) in Donley County this week announced that the county committee elections are in progress. Ballots were mailed to eligible voters and completed ballots must be returned by mail or to local FSA offices by December 6, 2010.

"I strongly recommend that producers vote because the county committee members play a huge role in the Agency, especially at the county level," said Ferguson. "County committee members make decisions on how federal farm programs will be administered locally," he said.

County committee members are elected to office by their peers and serve as the representative voice for agriculture producers in the county, and they are responsible for communicating with USDA to ensure that national programs are adapted to fit local needs. County committees are responsible for making decisions on issues including commodity loans and payments, conservation programs, disaster

assistance programs and emergency programs.

Ferguson encourages minority and female producers to serve as county committee members in the future.

It is important that the county committee is comprised of members who reflect the demographics of the local agriculture community.

Farmers and ranchers who participate in FSA programs are eligible to vote. If eligible voters do not receive a ballot by mail, one will be provided by the local USDA Service Center.

Ballots returned by mail must be postmarked no later than December 6, 2010.

New county committee members will assume their role and related responsibilities on January 1, 2011.

For more information on county committees, view the FSA website at [www.fsa.usda.gov/elections](http://www.fsa.usda.gov/elections).

Also information is available at the local USDA Service Center at 321 S. Sully or call 874-3561.

**SGA holds mock general election**

The Clarendon College Student Government Association in conjunction with the Clarendon College Young Republicans held a mock-general election on November 2, 2010.

Christine Mojezati, Student Body president and chair of the College Republicans, organized the election, with assistance from Jace

Fincher, Sara Shussler, and Shaey Ellis.

Winners in the mock election were Rick Perry (73.8 percent), David Duwhurst (61.4 percent), Greg Abott (70.6 percent) Susan Combs (74.5 percent) Jerry Patterson (69.4 percent) Todd Staples (70.6 percent) and David Porter (67.1 percent).

His House Remodeling

All things are possible through Him!  
 Tim Herbert Fax: 806-367-5955  
 Phone: 806-881-4997 [ttherbert@suddenlink.net](mailto:ttherbert@suddenlink.net)

- Kitchen & Bath Remodels
- All Types of Roofing
- Counter Tops
- Walk In Bath Tubs & Showers
- Plumbing
- Electrical
- Steel Barns

**Local References  
Guaranteed Pricing**

**Veterans Day**  
**A time to remember**  
**A time to honor**

The staff at Robertson Funeral Directors is proud to honor and recognize the members of our community who made the ultimate sacrifice for our country and freedom. May we never forget their bravery.

**Robertson**  
**FUNERAL DIRECTORS**

Phone: 806.874.3515 • TFSC 866  
 212 South Sully Street, Clarendon, TX  
[www.RobertsonFuneral.com](http://www.RobertsonFuneral.com)

**Subscribe Today!**

**Store Up On Aromatic Kindling**

Aromatic Kindling is made of sage & cedar from the Rockin' R Ranch.  
 Sold exclusively at  
 Country Bloomers Flowers & Gifts  
 Hwy. 287 in Clarendon

# Honoring Our Brave Veterans

**As our Armed Forces fight to protect our freedom abroad, we're reminded of the sacrifice made by so many brave soldiers before them. On Veterans Day, we pause to recognize and thank all of the veterans who have served our country. We are eternally grateful for your dedication and service.**

**We will be closed on Thursday, November 11, in honor of Veterans Day.**

**HERRING BANK**

**The Donley County State Bank**

Members FDIC • Equal Housing Lenders

THE CLARENDON

## Enterprise

Where's Your Card?

Business Cards  
 Brochures • Envelopes  
 Stationery • Posters  
 Postcards • Flyers  
 Promotional Items

Call Today!

806-874-2259

# Safe beef for our table and yours

**3H**  
 ALL NATURAL BEEF  
 Jeremiah 29:1-14


Selling beef that emphasizes safety, quality, tenderness, flavor and marbling. Our family works hard to produce a safe product that we place on our tables and one you can place on yours.

Process beef sold by whole, half or quarters.  
 Steak, roast, ground beef, and brisket sold at office by weight.  
 Select your cuts and make your own gift basket. We'll ship it anywhere!  
 Restaurant whole cuts: prime rib, tenderloin, filet mignons and New York strip.  
 \* All beef is quick frozen in clear long freezer life packaging and we will deliver to your home!

Beef sold out of ranch office and through our upcoming website  
[www.3HALLNATURALRANCH.com](http://www.3HALLNATURALRANCH.com)  
 Call ahead: 806-874-9422 or 806-662-5538 • 4650 Co. Rd. 8 North, Clarendon, TX

**History about 3H**

We are in our 9th year of selling USDA Certified All Natural Angus and Charolais Beef. Our ranch is certified as a USDA All Natural Age and Source Ranch. That means that each calf born on our ranch is under the All Natural Program, each is personally cared for all the way through harvest, and they are never given growth additives, hormones, or antibiotics.



Clarendon High School physics students.

COURTESY PHOTO

### Paper tower record torn down

Clarendon High School Physics students were challenged to create the tallest free standing towers from only one piece of construction paper and 30 cm (one foot) of clear tape.

The annual project has been a favorite of student over the years, and this year's students did better than any before them.

The highest tower ever built before was an impressive 181 cm tall (almost 6 feet high), but that record was eclipsed in style as two groups of students created towers over two

meters high. Both towers were over seven feet tall and amazingly stable. Caleb Mitchell and Daniel West achieved the two meter level first, and minutes later Kelsey Floyd and Amber Keelin finished their structure, which was slightly higher than Mitchell and West's tower.

In addition, there were more groups that built towers at least five feet tall than ever before. Next semester, students will be involved in both balsa wood bridge and balsa wood tower projects.

### CC to offer GED exam in Nov.

Clarendon College will be administering the General Education Degree (GED) exam later this month.

The exam is scheduled for Tuesday, November 16, and Wednesday, November 17 at the Clarendon College Pampa Center.

Registration will be held on Monday, November 15, at 10 a.m. or 2 p.m.

Examinees must register and make payment in the Office of the Enrollment Services Counselor at one of these times.

Cost of the exam is \$100 for the full test or \$20 per individual test.

You must bring your ID and Social Security Card with you when you register.

The GED will begin at 10 a.m. on Tuesday with the math portion of the exam followed by the writing portion at 1:30 p.m.

On Wednesday the science portion will begin at 10 a.m., followed by the social studies portion at 1 p.m., and the reading portion at 3 p.m.

The Clarendon College Pampa Center is located at 1601 Kentucky in Pampa, Texas.

For more information, please contact David Hall at 806-665-8801 or Ann Huey at 806-874-4867.

Looking for a picture featured in The Enterprise? Visit our online gallery at [www.ClarendonLive.com](http://www.ClarendonLive.com)!

**Good Luck, Audrey!**  
Region 1-1A Cross Country State Qualifier

**We're rooting for you!**  
- Paulette, Lary & Family

### Congratulations

to Terra Kidd and Tyler Drackley  
We wish you a lifetime of happiness.

Gift registration is available for  
Terra & Tyler at Henson's.

### New Sterling Silver Rings!



Come see our new selection of rings and Christmas merchandise!

Layaway available!

Come in & save 35% off on gold and diamond jewelry.

### Henson's

Toys • Home Décor • Jewelry • And So Much More



### Game Processing


806-874-3083 • 806-236-5827

Robert Papa

Clarendon, Texas

Come join us for a **FREE** community Thanksgiving dinner. **All are welcome!**



Thursday, November 25  
11 a.m. - 12:30 p.m.  
CHS Cafeteria  
Dine In or Carry Out



Donations can be made at Pilgrim Bank. Volunteers needed, please call 806-205-1038. Sponsored by loving families and friends of Donley County.

# Congratulations, Hedley!

## 2010 District Runners-Up



#### Congrats! - Hedley Coaching Staff

Congrats & Good Luck! - Jamie & Adam Cline

Good Luck Owls! - Julie & Briley Chadwick

We're behind you all the way! - Whimpy & Dorcille Widener

Good Luck Owls! - Bonnie Brown

Go Owls! - Paulette and Larry Kidd

Way to go! - Jim and Leslie Owens

Go Big Green! - Widener's Welding Jade, Jadee, Jodee, and Kolby

Congrats on your record breaking season. Go Owls! - Jim & Tashell Kingston

Let's Go Owls! - Bob, Kari & Kallie Lindsey

Good Luck Owls- Get R Done! - Ruthardt & Wade Family

Give it 110% boys! Love ya - Yvonne & Britt

Way to go, Owls! Good Luck! - Lon, Nicki, Austin & Kati Adams

Good Luck on the play-off game! Go Owls! - Diann Evans

**KICK BUTT! - THE POTTS FAMILY**

Congrats- Good Luck! - Rex, Mikki, Grayson & Payton Morris

Go Owls! - Otis & Jan Farris

Good Luck Owls! - The Blackburns

Go Get 'Em Owls! - Sue and Dale Robinson

Congratulations! Keep On Rockin! - The Wright Family

Go Owls! - Jon Leggitt

Good Luck! - Ernie, Tangela, Roper, Jaci & Dylan

Good Luck! Eric, Twannah & Haley Hall and Megan & Mark Howard

We Love #8! - Mom, Dad, Des and Haley

Congratulations! - Brent, Melissa & Kegan Foard

We're proud of you Hedley Boys! We love you #4! - Mom, Megan & Koltyn



**Sheriff's Report**

**November 1, 2010**

3:00 p.m. - Welfare check, motor home parked on Hwy 70 N.  
 3:30 p.m. - See caller, Hwy 203 E. of Hedley, Possible theft.  
 7:07 p.m. - To jail, one male in custody; two offences of theft/tampering with identifying numbers.

**November 2, 2010**

2:04 a.m. - See caller, college dorm. Subject refusing to leave area.  
 5:50 a.m. - Unable to locate bobcat reported seen in area of W. 6th & Parks Sts.  
 7:04 a.m. - Traffic control, Hwy 287 at Hwy 70 N.  
 3:54 p.m. - Transport to Mental Health Facility, Pampa.

**November 3, 2010**

3:26 a.m. - Secured unoccupied vehicle at college.  
 8:07 a.m. - Single vehicle accident, Hwy 287 at college.  
 8:32 a.m. - En route to JP office.  
 8:57 a.m. - Transport one female to Childress, polygraph.  
 11:18 a.m. - At courthouse.  
 1:10 p.m. - En route back from Childress.  
 3:50 p.m. - To jail, one female in custody; theft.  
 7:23 p.m. - Officer requesting assistance, W. White St.

7:31 p.m. - Subject in custody.  
 7:42 p.m. - To jail, one male in custody; three or more DWIs, one aggravated assault to peace officer.  
 8:09 p.m. - See caller; 600 blk Plainview St., Howardwick.  
 8:13 p.m. - To second location; Amarillo St., Howardwick.

**November 4, 2010**

9:20 a.m. - At Clarendon College Bairfield Activity Center.  
 11:30 a.m. - Responding to residential fire alarm, 500 blk Cottage St.  
 1:46 p.m. - Stand by civil case, 300 blk S. Jefferson St.  
 7:21 p.m. - Ayers St., paper service.

**November 5, 2010**

3:57 a.m. - Checking Hwy 287 E. for possible stranded motorist.  
 10:16 a.m. - At Hedley High School.  
 10:26 a.m. - Dispatched to Sheriff's Office for arraignment.  
 12:05 p.m. - EMS assist, Apts. Rosenfield St.  
 2:33 p.m. - At Hedley High School.  
 5:38 p.m. - See caller, 700 blk S. Goodnight St.; reported assault on juvenile by a juvenile.  
 6:36 p.m. - Dispatched to locate vehicle, Hwy 287; 911 caller reporting vehicle eastbound six miles of Claude. Caller saw passenger holding a weapon

(pistol).  
 7:43 p.m. - Transport to Randall Co. Juvenile facility; one female juvenile.  
 8:01 p.m. - Out at residence, 700 blk S. Goodnight St.  
 10:41 p.m. - Civil service to subject outside Sheriff's Office.  
 11:12 p.m. - Remove animal carcass from roadway, Hwy 287 at Co. Rd. 17.

**November 6, 2010**

2:02 a.m. - Accident, Hwy 70 N. Vehicle hit a deer, injuries.  
 2:05 p.m. - 200 blk Short St., Hedley; gas meter.  
 4:10 p.m. - Standby grass fire, Co. Rd. 16 off FM 2471.  
 7:02 p.m. - Dispatched to Sheriff's Office, attempt to smuggle contraband into jail.  
 10:05 p.m. - Checking area, Co. Rd. 24; report of illegal hunting.

**November 7, 2010**

1:48 p.m. - See caller, 600 blk W. 4th St.; possible trespass.  
 2:06 p.m. - Continue at location, 400 blk Barcus St.  
 2:11 p.m. - Back to residence, 600 blk W. 4th St.

Arrests 4  
 Fire Dept. 1  
 EMS 17

*Be Loyal. Buy Local.*  
 Support your local merchants this holiday season.

**The Clarendon Merchants Association presents...**

**Clarendon Gold**  
 Holiday Giveaway

**Enter for your chance to win more than \$2,000 in Cash and Gift Certificates!**

Prizes To be Given Away December 4, 11, and 18 @ 2 p.m. You don't have to be present to win.

Sign up with a purchase at any of these participating merchants.

- |                               |                            |                          |
|-------------------------------|----------------------------|--------------------------|
| Bar H Dude Ranch              | Floyd's Automotive Supply  | McKinney Motor Co.       |
| Clarendon Outpost             | Henson's                   | Mike's Pharmacy          |
| Clarendon Veterinary Hospital | J&W Lumber Supply          | Osburn Appliance         |
| Cornell's Country Store       | James Shelton Law Office** | Saye's                   |
| Country Bloomers              | KEFH Radio**               | Stavenhagen Video        |
| Every Nook & Cranny           | Lowe's Pay N Save          | The Clarendon Enterprise |

\*\*Not accepting Christmas Cash

Your Turn on **ClarendonLIVE.com**

Submit Story Ideas, Photos, Letters & Announcements

Receive a FREE Big E Classified with every subscription!

**Free Breakfast For All Veterans!**  
**November 11**  
**6 - 11 a.m.**  
**Clarendon VFW**

**Kenny's Barber Shop and Clarendon Auto Sales**

3rd & Jefferson, Clarendon  
 874-9308  
 We appreciate your business!



**CONGRATULATIONS CLARENDON LADY BRONCOS CROSS COUNTRY**

**REGION 1-1A SEVENTH PLACE TEAM**

**STATE QUALIFIER: AUDREY SHELTON**

**GOOD LUCK AT STATE! NOV. 13 • 12:30 P.M. ROUND ROCK**

**christmas cash is back**

The Donley County State Bank, Herring Bank, Pilgrim Bank, and participating Clarendon merchants proudly present the eleventh annual

**Christmas Cash**  
 0% interest loan program.

**Get up to \$3,000 to spend for the holidays!**

Christmas Cash can be spent at any of these participating local merchants:  
 Cornell's Country Store, Henson's, Mike's Pharmacy, Lowe's Family Center, Osburn Appliance, Clarendon Outpost, Country Bloomers, J&W Lumber, Saye's, Every Nook & Cranny, Clarendon Veterinary Hospital, Floyd's Automotive, Stavenhagen Video, Clarendon Enterprise, McKinney's Motors.

Sign up for the Christmas Gold Giveaway With more than \$2,100 in prizes!

Thank you for shopping in Clarendon and have a Merry Christmas!

Christmas Cash Rules  
 • The three Clarendon banks are offering 0% interest Christmas loans to qualifying applicants.  
 • Just go to one of the participating banks, apply for your loan (maximum of \$3,000 per family, 10 months repayment period), and then take your Christmas Cash to any of the participating merchants to redeem it for Christmas merchandise.  
 • Christmas Cash should be redeemed at merchants by Dec. 31, 2010, or can be applied toward your loan by January 7, 2011. After January 7, 2011, Christmas Cash becomes worthless.



# Honoring The Best & The Bravest

We salute our men &  
women in uniform.

Janey Aduddell  
Johnathan Aduddell  
Will Betts  
JC Blackburn  
Keifer Burton  
Patrick Church  
Greg Collins  
Mitch Dipprey  
David Evans  
Colt Floyd  
R.J. Floyd  
Dewey Ford  
Stephen Ford  
Michael Gay

Aaron Haynes  
Michael Henderson  
Johnny Hoggatt  
Erin Holland  
Dr. John Howard  
Anthony Jaramillo  
Chris Johnsen  
Justin Kellas  
Jerrad Marcum  
Dusty Martindale  
GJ Martindale  
Jesse Gowdy  
Kayla Martindale  
Dana Pesch

Rick Meaker  
Jessica Rogers  
Tim Sanchez  
Cody Scrivner  
Ottis Scrivner  
John Vaught  
Brandon Webb  
Michael Webb  
Tommy Wells  
Greg Wootten  
Aaron Bugg  
Chris King  
Jason Myers  
Kelsey McQuien

## This message brought to you by

Wallace Monument  
Evans Fertilizer  
Joe Lovell Real Estate  
Bailey Autos  
Every Nook & Cranny  
Floyds Automotive  
Greenbelt Water  
Clarendon College  
Donley County  
Donley County Memorial Post  
7782 Veterans of Foreign Wars

City of Clarendon  
Security Abstract  
Clarendon Insurance Agency  
Country Bloomers Flowers & Gifts  
Shelton Law  
Greenbelt Electric  
Clarendon Veterinary Hospital  
Clarendon Family Medical Center  
Adamson-Lane American Legion Post  
Stanley's Dependable Vehicles

Guys & Dolls  
Osburn Appliance  
Steve & Trish Schwertner  
J&W Lumber  
Donley County Gin  
Herring Bank  
Best Western Red River Inn  
Bronco Burger  
Pilgrim Bank  
The Clarendon Enterprise  
Henson's



## PUBLIC NOTICE

*Application of Sharyland Utilities, L.P. to Amend its Certificate of Convenience and Necessity for the Proposed White Deer to Silverton 345 kV CREZ Transmission Line in Armstrong, Briscoe, Carson, Donley, Gray, and Swisher Counties, Texas*

## PUBLIC UTILITY COMMISSION OF TEXAS (PUC) DOCKET NO. 38829

Sharyland Utilities, L.P. ("Sharyland") provides this notice of intent to amend its Certificate of Convenience and Necessity ("CCN") for the construction of a new 345 kilovolt ("kV") transmission line to be located in Armstrong, Briscoe, Carson, Donley, Gray and Swisher Counties, Texas. This project is one of several projects intended to allow for reliable and cost-effective delivery of power produced by renewable energy generators located in areas of West Texas and the Panhandle, called Competitive Renewable Energy Zones ("CREZ"), to load centers throughout the state. The Public Utility Commission of Texas ("PUC") has assigned Docket No. 38829 to Sharyland's application.

The estimated cost of Sharyland's preferred route for the project is \$101,490,000, and the length of Sharyland's preferred route is 65.21 miles. A map illustrating Sharyland's preferred and alternate routes for the proposed project as well as written descriptions of these routes appears in this notice. A complete copy of the application filed at the PUC and a large scale map of the project area depicting the proposed preferred and alternate routes may be viewed at any of the following locations:

Briscoe County Courthouse 415 Main Street Silverton, Texas 79257	Carson County Library 401 Main Panhandle, Texas 79068
Claude Public Library Armstrong County Courthouse 100 Trice Street Claude, Texas 79019	Donley County Courthouse 300 S. Sully Clarendon, Texas 79226

Persons with questions about the transmission line, or who would like to request a copy of the map appearing with this notice, may contact Sherry Kunka, Sharyland Utilities, L.P., toll free at (866) 354-3335 or by e-mail at [suhelp@sharylandutilities.com](mailto:suhelp@sharylandutilities.com). Persons who wish to intervene in the docket or comment on Sharyland's application should mail the original and 10 copies of their requests to intervene or their comments to:

Public Utility Commission of Texas  
Central Records  
Attn: Filing Clerk  
1701 N. Congress Avenue  
P.O. Box 13326  
Austin, Texas 78711-3326

Persons who wish to intervene in the docket must also mail a copy of their request for intervention to all parties in the docket and all persons that have pending motions to intervene, at or before the time the request for intervention is mailed to the PUC.

**The deadline for intervention in the docket is December 10, 2010**, and the PUC should receive a letter from anyone requesting intervention by that date.

The PUC has a brochure entitled "Landowners and Transmission Line Cases at the PUC for Competitive Renewable Energy Zone (CREZ) Projects." Copies of the brochure are available from Sherry Kunka, Sharyland Utilities, L.P., toll free at (866) 354-3335, or by e-mail at [suhelp@sharylandutilities.com](mailto:suhelp@sharylandutilities.com), or may be downloaded from the PUC's website at [www.puc.state.tx.us](http://www.puc.state.tx.us). To obtain additional information about this docket, you may contact the PUC's Customer Assistance Hotline at (512) 936-7120 or (888) 782-8477. Hearing- and speech-impaired individuals with text telephones ("TTY") may contact the PUC's Customer Assistance Hotline at (512) 936-7136 or toll free at (800) 735-2989. In addition to the intervention deadline, other important deadlines may already exist that affect your participation in this docket. You should review the orders and other filings already made in the docket. The PUC brochure explains how you can access these filings.

## White Deer to Silverton Routes

## PREFERRED ROUTE

**Route 3: A-D-G-J-O-X-X'-X''-BBB-BBB'-CCC-JJ'-DDD-II'-EEE-FFF**

## ALTERNATE ROUTES (NOT LISTED IN ANY ORDER OF PRIORITY)

<b>Route 1: A-D-G-J-O-X-MMM-NNN-HH'-HH''-II-II'-EEE-FFF</b>	<b>Route 8: B-E-H-Q-T-AA-DD-KK-LL-NN-QQ-RR-SS-XX-XX'-E1-K1-O1-Q1</b>
<b>Route 2: B-C-D-G-J-O-X-X'-X''-X'''-FF-HH-HH'-HH''-II-II'-EEE-FFF</b>	<b>Route 9: A-D-G-J-K-L-M-N-U-AA-DD-KK-LL-NN-QQ-ZZ-ZZ'-C1-J1-K1-O1-Q1</b>
<b>Route 4: B-C-D-G-J-O-X-X'-AAA-Y'-GG-HH-HH'-HH''-JJ-JJ'-DDD-II'-UU-WW-WW'-G1-Q1</b>	<b>Route 10: B-E-H-Q-T-BB-EE-KK-MM-A1-D1-K1-O1-Q1</b>
<b>Route 5: A-D-G-J-K-L-M-R-S-Y-Y'-GG-HH-HH'-HH''-II-II'-UU-WW-WW'-G1-Q1</b>	<b>Route 11: B-C-D-G-J-K-L-M-N-V-EE-KK-MM-B1-J1-K1-O1-Q1</b>
<b>Route 6: F-I-P-Z-DD-KK-LL-NN-QQ-RR-SS-TT'-TT-WW-WW'-G1-Q1</b>	<b>Route 12: B-C-D-G-J-O-X-X'-X''-X'''-FF-HH-HH'-HH''-JJ-JJ'-JJ''-LL-OO-PP-SS-TT'-OOO-LLL</b>
<b>Route 7: F-I-P-Z-DD-KK-LL-OO-PP-YY-YY'-F1-O1-Q1</b>	<b>Route 13: F-I-P-Y-Y'-GG-HH-HH'-HH''-JJ-JJ'-JJ''-MM-KKK-JJJ-III-HHH-GGG-FFF</b>

## White Deer to Silverton Link Descriptions

## Link A

Link A begins at the northeast corner of the proposed White Deer (Panhandle BA) Collection Station, which is located at the northeast corner of the intersection of CR O and CR 5 in Carson County. It extends east for approximately 0.5 mile, where it turns south for approximately 0.5 mile, and terminates at the junction of links C and D, on the north side of CR 5 and an existing 115-kV transmission line, approximately 1 mile east of CR O.

## Link B

Link B begins at the southeast corner of the proposed White Deer (Panhandle BA) Collection Station, which is located at the northeast corner of the intersection of CR O and CR 5 in Carson County. It extends east, parallel to the north side of CR 5 and an existing 115-kV transmission line, for approximately 0.1 mile, where it terminates at the junction of links C and E, on the north side of CR 5 approximately 0.6 mile east of CR O.

## Link C

Link C begins at the junction of links B and E, on the north side of CR 5 approximately 0.6 mile east of CR O in Carson County. It extends east, parallel to the north side of CR 5 and an existing 115-kV transmission line, for approximately 0.4 mile, where it terminates at the junction of links A and D, on the north side of CR 5 approximately 1 mile east of CR O.

## Link D

Link D begins at the junction of links A and C, on the north side of CR 5 and an existing 115-kV transmission line, approximately 1 mile east of CR O in Carson County. It extends south (crossing CR 5 and the existing 115-kV transmission line) for approximately 0.3 mile, and then terminates at the junction of links E, G, and H, approximately 1 mile east of CR O and 0.7 mile north of CR 4.

## Link E

Link E begins at the junction of links B and C, on the north side of CR 5 and an existing 115-kV transmission line, approximately 0.6 mile east of CR O in Carson County. It extends southeast for approximately 0.5 mile, crossing CR 5 and the existing 115-kV transmission line, and then terminates at the junction of links D, G, and H, approximately 1 mile east of CR O and 0.7 mile north of CR 4.

## Link F

Link F begins at the southwest corner of the proposed White Deer (Panhandle BA) Collection Station, at the northeast corner of the intersection of CR O and CR 5 in Carson County. It extends southeast for approximately 1.6 miles, crossing CR 5, an existing 115-kV transmission line, and CR 4, respectively, and terminates at the junction of links G, I, and J, approximately 0.2 mile south of CR 4 and 1 mile east of CR O.

**Link G**

Link G begins at the junction of links D, E, and H, approximately 1 mile east of CR O and 0.7 mile north of CR 4 in Carson County. It extends south for approximately 1 mile, with one slight angle change to the west after crossing CR 4. It terminates at the junction of links F, I, and J, approximately 0.2 mile south of CR 4 and 1 mile east of CR O.

**Link H**

Link H begins at the junction of links D, E, and G, approximately 1 mile east of CR O and 0.7 mile north of CR 4 in Carson County. It extends southeast for approximately 2.6 miles, crossing CR 4 and CR Q, respectively, and then terminates at the junction of links L, M, and Q, on the west side of CR R approximately 1 mile east of the intersection of CR 3 and CR Q.

**Link I**

Link I begins at the junction of links F, G, and J, approximately 0.2 mile south of CR 4 and 1 mile east of CR O in Carson County. It extends southeast for approximately 0.9 mile, where it terminates at the junction of links K, L and P, on the north side of CR 3 approximately 0.5 mile west of CR Q.

**Link J**

Link J begins at the junction of links F, G, and I, approximately 0.2 mile south of CR 4 and 1 mile east of CR O in Carson County. It extends generally south for approximately 0.7 mile, where it terminates at the junction of links K and O, just north of CR 3 and approximately 1 mile east of CR O.

**Link K**

Link K begins at the junction of links J and O, just north of CR 3 and approximately 1 mile east of CR O in Carson County. It extends east, parallel to the north side of CR 3, for approximately 0.6 mile, where it terminates at the junction of links I, L, and P, on the north side of CR 3 approximately 0.5 mile west of CR Q.

**Link L**

Link L begins at the junction of links I, K, and P, on the north side of CR 3 approximately 0.5 mile west of CR Q in Carson County. It extends east for approximately 1.4 miles, crossing CR Q, to where it terminates at the junction of links H, M, and Q, on the west side of CR R approximately 1 mile east of the intersection of CR 3 and CR Q.

**Link M**

Link M begins at the junction of links H, L, and Q, on the west side of CR R approximately 1 mile east of the intersection of CR 3 and CR Q in Carson County. It extends east, crossing CR R, for approximately 1 mile where it terminates at the junction of links N and R, on the west side of CR S approximately 1 mile north of IH 40.

**Link N**

Link N begins at the junction of links M and R, on the west side of CR S approximately 1 mile north of IH 40 in Carson County. It extends east, with several minor angle changes, for approximately 8.1 miles, crossing CR S, CR T, FM/RR 2880, CR 3, CR X, CR Y, CR 3 again, FM/RR 294, CR 3 twice more, and CR AA, respectively. The link then turns south for approximately 2 miles, paralleling the east side of CR AA and crossing IH 40 and CR 1. It terminates at the junction of links U and V, approximately 1 mile south of IH 40 and 1 mile east of FM/RR 294.

**Link O**

Link O begins at the junction of links J and K, just north of CR 3 and approximately 1 mile east of CR O in Carson County. It extends south for approximately 3.7 miles, crossing CR 3, IH 40, the Carson-Armstrong County line, and Alpha Rd (now in Armstrong County), respectively. The link then angles southeast for approximately 0.4 mile, crossing CR 16, and then extends south for approximately 0.5 mile, where it terminates at its junction with Link X, approximately 0.1 mile east of CR 16 and 1.4 miles south of Alpha Rd.

**Link P**

Link P begins at the junction of links I, K, and L, on the north side of CR 3 approximately 0.5 mile west of CR Q in Carson County. It extends southeast for approximately 4 miles, crossing CR 3, CR Q, IH 40, and the Carson-Armstrong County line, respectively, where it terminates at the junction of links S, Y, and Z, approximately 2.2 miles south of IH 40 and 2 miles east of CR 17.

**Link Q**

Link Q begins at the junction of links H, L, and M, on the west side of CR R approximately 1 mile east of the intersection of CR 3 and CR Q in Carson County. It extends southeast for approximately 1.3 miles, crossing CR R, where it terminates at the junction of links R, S, and T, on the west side of CR S approximately 0.2 mile north of IH 40.

**Link R**

Link R begins at the junction of links M and N, on the west side of CR S approximately 1 mile north of IH 40 in Carson County. It extends south, parallel to the west side of CR S, for approximately 0.8 mile, where it terminates at the junction of links Q, S, and T, on the west side of CR S approximately 0.2 mile north of IH 40.

**Link S**

Link S begins at the junction of links Q, R, and T, on the west side of CR S approximately 0.2 mile north of IH 40 in Carson County. It extends south, parallel to the west side of CR S, for approximately 1.7 miles, where the road ends. It continues south for another 0.7 mile, crossing the Carson-Armstrong county line, where it terminates at the junction of links P, Y, and Z, approximately 2.2 miles south of IH 40 and 2 miles east of CR 17.

**Link T**

Link T begins at the junction of links Q, R, and S, on the west side of CR S approximately 0.2 mile north of IH 40 in Carson County. It extends generally southeast for approximately 10.8 miles, crossing CR S, IH 40, CR U, the Carson-Armstrong county line, the Salt Fork Red River, FM/RR 294, and Echo Rd, respectively. It terminates at the junction of links AA, BB, and U, approximately 2 miles east of the intersection of FM/RR 294 and FM/RR 1151.

**Link U**

Link U begins at the junction of links N and V, on the south side of the intersection of CR 1 and CR AA in Carson County. It extends south for approximately 6 miles, crossing the Carson-Armstrong county line, Alpha Rd (now in Armstrong County), Charlie Rd, Salt Fork Red River, and Echo Rd, respectively. It terminates at the junction of links AA, BB, and T, approximately 2 miles east of the intersection of FM/RR 294 and FM/RR 1151.

**Link V**

Link V begins at the junction of links N and U, on the south side of the intersection of CR 1 and CR AA in Carson County. It extends southeast for approximately 1.8 miles, crossing the Carson-Armstrong county line, Alpha Rd (now in Armstrong County), and CR 28, respectively. It then angles more to the south for approximately 8 miles, crossing the Armstrong-Donley county line. From there the link turns due south for approximately 1 mile, crossing the Salt Fork Red River, and terminates at the junction of links BB and EE, approximately 1.3 miles northeast of the intersection of CR 30 and Juliet Rd.

**Link X**

Link X begins at its junction with Link O, approximately 0.1 mile east of CR 16 and 1.4 miles south of Alpha Rd in Armstrong County. It extends south for approximately 1 mile, crossing Charlie Rd, where it angles south-southeast for approximately 4.8 miles, crossing Delta Rd, Echo Rd, FM/RR 1151, US 287, and Golf Rd, respectively. It then angles south again for approximately 1 mile where it terminates at the junction of links MMM and X', approximately 2 miles east of SH 207 and 2 miles south of Golf Rd.

**Link X'**

Link X' begins at the junction of links MMM and X, approximately 2 miles east of SH 207 and 2 miles south of Golf Rd in Armstrong County. It extends south for approximately 1 mile, crossing Mulberry Creek, and terminates at the junction of links AAA and X'', approximately 2 miles east of SH 207 and 3 miles south of Golf Rd.

**Link X''**

Link X'' begins at the junction of links AAA and X', approximately 2 miles east of SH 207 and 3 miles south of Golf Rd in Armstrong County. It extends south-southeast for approximately 3.2 miles, crossing Lima Rd, where it terminates at the junction of links BBB and X''', approximately 3 miles east of SH 207 and 1 mile north of November Rd.

**Link X'''**

Link X''' begins at the junction of links BBB and X'', approximately 3 miles east of SH 207 and 1 mile north of November Rd in Armstrong County. It extends south-southeast for approximately 2 miles, crossing November Rd, where it terminates at its junction with Link FF, approximately 0.3 mile east of CR 18 and 1 mile north of Papa Rd.

**Link Y**

Link Y begins at the junction of links P, S, and Z, approximately 2.2 miles south of IH 40 and 2 miles east of CR 17 in Armstrong County. It extends south for approximately 0.9 mile, crossing the Salt Fork Red River, and then begins to parallel the west side of CR 19 for approximately 7.8 miles until CR 19 ends, crossing Bravo Rd, Charlie Rd, Delta Rd, Echo Rd, FM/RR 1151, and US 287. It continues south, no longer parallel to CR 19, for approximately 0.3 mile, where it terminates at the junction of links AAA and Y', approximately 4 miles east of SH 207 and 2.7 miles south of US 287.

**Link Y'**

Link Y' begins at the junction of links AAA and Y, approximately 4 miles east of SH 207 and 2.7 miles south of US 287 in Armstrong County. It extends south for approximately 5 miles, crossing Mulberry Creek, where it terminates at its junction with Link GG, approximately 1 mile east of CR 18 and 1 mile north of Papa Rd.

**Link Z**

Link Z begins at the junction of links P, S, and Y, approximately 2.2 miles south of IH 40 and 2 miles east of CR 17 in Armstrong County. It extends generally southeast for approximately 14.1 miles, crossing the Salt Fork Red River, FM/RR 1151, Patching Creek, Hotel Rd, FM/RR 294, Juliet Rd, US 287, and McCullum Creek, respectively. It terminates at the junction of links AA and DD, approximately 1.2 miles south of US 287 and 1.5 miles west of CR 29.

**Link AA**

Link AA begins at the junction of links BB, T, and U, approximately 2 miles east of the intersection of FM/RR 294 and FM/RR 1151 in Armstrong County. It extends south for approximately 1 mile, where it angles south-southeast for approximately 3.1 miles, crossing several tributaries of the Salt Fork Red River and Juliet Rd. It then extends south for approximately 2.2 miles, crossing US 287 and McCullum Creek, and terminates at the junction of links DD and Z, approximately 1.2 miles south of US 287 and 1.5 miles west of CR 29.

**Link BB**

Link BB begins at the junction of links AA, T, and U, approximately 2 miles east of the intersection of FM/RR 294 and FM/RR 1151 in Armstrong County. It extends southeast for approximately 5.6 miles, crossing the Salt Fork Red River twice and the Armstrong-Donley county line, where it terminates at the junction of links EE and V, approximately 1.3 miles northeast of the intersection of CR 30 and Juliet Rd.

**Link DD**

Link DD begins at the junction of links AA and Z, approximately 1.2 miles south of US 287 and 1.5 miles west of CR 29 in Armstrong County. It extends south-southeast for approximately 9.3 miles, crossing Spring Creek, Mulberry Creek, and Cottonwood Creek, before turning south-southwest for approximately 1.2 miles and terminating at the junction of links EE and KK, approximately 2 miles west of the Armstrong-Donley county line and 3.1 miles north of Uniform Rd.

**Link EE**

Link EE begins at the junction of links BB and V, approximately 1.3 miles northeast of the intersection of CR 30 and Juliet Rd in Donley County. It extends generally south for approximately 6.4 miles, crossing Juliet Rd, US 287, McCullum Creek, and CR N. It then angles southeast for approximately 0.8 mile. From there the link extends generally south, with several slight angle changes, for approximately 4.4 miles and then turns generally southwest, with several slight angle changes, for another 3.5 miles, crossing Mulberry Creek and Cottonwood Creek. There the link terminates at the junction of links DD and KK, approximately 2 miles west of the Armstrong-Donley county line and 3.1 miles north of Uniform Rd.

**Link FF**

Link FF begins at its junction with Link X''', approximately 0.3 mile east of CR 18 and 1 mile north of Papa Rd in Armstrong County. It extends south-southeast for approximately 2.8 miles, crossing Papa Rd, and then terminates at the junction of links GG and HH, approximately 0.9 mile east of CR 18 and 1.3 miles north of FM/RR 2272.

**Link GG**

Link GG begins at its junction with Link Y', approximately 1 mile east of CR 18 and 1 mile north of Papa Rd in Armstrong County. It extends south for approximately 2.4 miles, and then angles south-southwest for approximately 0.3 mile, where it terminates at the junction of links FF and HH, approximately 0.9 mile east of CR 18 and 1.3 miles north of FM/RR 2272.

**Link HH**

Link HH begins at the junction of links FF and GG, approximately 0.9 mile east of CR 18 and 1.3 miles north of FM/RR 2272 in Armstrong County. It extends generally south-southeast, with one slight angle change, for approximately 1.3 miles, where it terminates at the junction of links HH' and NNN, on the north side of FM/RR 2272 approximately 4.1 miles east of SH 207.

**Link HH'**

Link HH' begins at the junction of links HH and NNN, on the north side of FM/RR 2272 approximately 4.1 miles east of SH 207 in Armstrong County. It extends south, parallel to the east side of CR 19, for approximately 1 mile, crossing FM/RR 2272. It terminates at the junction of links BBB', CCC, and HH'', on the east side of CR 19 approximately 1 mile south of FM/RR 2272.

**Link HH''**

Link HH'' begins at the junction of links BBB', CCC, and HH', on the east side of CR 19 approximately 1 mile south of FM/RR 2272 in Armstrong County. It extends south for approximately 1.3 miles, where it turns generally southeast, with several slight angle changes, for approximately 0.9 mile. It terminates at the junction of links II and JJ, approximately 2.9 miles south of FM/RR 2272 and 5.5 miles southeast of the intersection of FM/RR 2272 and SH 207.

**Link II**

Link II begins at the junction of links HH'' and JJ, approximately 2.9 miles south of FM/RR 2272 and 5.5 miles southeast of the intersection of FM/RR 2272 and SH 207 in Armstrong County. It extends generally south-southwest, with many bends and angle changes, for approximately 12.2 miles, crossing Gip Creek, the Prairie Dog Town Fork of the Red River, the Armstrong-Briscoe county line, Cedar Creek, and Blacktail Creek, respectively. It terminates at the junction of links DDD and II', approximately 6.5 miles east of the intersection of SH 207 and CR JJJ in Briscoe County.

**Link II'**

Link II' begins at the junction of links DDD and II, approximately 6.5 miles east of the intersection of SH 207 and CR JJJ in Briscoe County. It extends southwest, with several slight angle changes, for approximately 7.2 miles. It then turns south, paralleling the west side of CR 6, for approximately 3.0 miles, crossing CR FFF, CR EEE, and CR BBB, respectively. From where CR 6 ends, the link continues south for approximately 1.4 miles. The link then turns south-southwest for approximately 0.7 mile, angles southeast for approximately 0.5 mile, crossing Tule Creek, and then turns due south for approximately 1 mile. From there the link extends east for approximately 0.7 mile, and then turns southeast, with one slight

angle change, for approximately 1.8 miles, crossing CR 8, where it terminates at the junction of links EEE and UU, just north of the intersection of CR 9 and CR P.

#### Link JJ

Link JJ begins at the junction of links HH'' and II, approximately 2.9 miles south of FM/RR 2272 and 5.5 miles southeast of the intersection of FM/RR 2272 and SH 207 in Armstrong County. It extends east-southeast for approximately 0.4 mile where it terminates at the junction of links CCC and JJ', approximately 3.2 miles south-southeast of the intersection of FM/RR 2272 and CR 19.

#### Link JJ'

Link JJ' begins at the junction of links CCC and JJ, approximately 3.2 miles south-southeast of the intersection of FM/RR 2272 and CR 19 in Armstrong County. It extends east-southeast for approximately 1.3 miles, where it terminates at the junction of links DDD and JJ'', approximately 3.4 miles south of the intersection of FM/RR 2272 and CR 21.

#### Link JJ''

Link JJ'' begins at the junction of links DDD and JJ', approximately 3.4 miles south of the intersection of FM/RR 2272 and CR 21 in Armstrong County. It extends generally southeast, with many minor angle changes, for approximately 11.4 miles, crossing CR 25 and Uniform Rd, and then terminates at the junction of links KK, LL, and MM, on the west side of CR 29 and the Armstrong-Donley county line, approximately 3.3 miles south of Uniform Rd.

#### Link KK

Link KK begins at the junction of links DD and EE, approximately 2 miles west of the Armstrong-Donley county line and 3.1 miles north of Uniform Rd in Armstrong County. It extends generally south-southwest for approximately 0.8 mile, then turns generally south-southeast, with several slight angle changes, for approximately 6.3 miles, crossing Boggy Creek, Uniform Rd, and Lone Tree Creek, respectively, and terminates at the junction of links JJ'', LL, and MM, on the west side of CR 29 and the Armstrong-Donley county line, approximately 3.3 miles south of Uniform Rd.

#### Link LL

Link LL begins at the junction of links JJ'', KK, and MM, on the west side of CR 29 and the Armstrong-Donley county line, approximately 3.3 miles south of Uniform Rd in Armstrong County. The link extends south-southwest, parallel to the west side of CR 29, for approximately 1.7 miles to the Armstrong-Briscoe county line, where CR 29 becomes CR SS in Briscoe County. The link continues south-southwest, parallel to the west side of CR SS in Briscoe County, for 1.8 miles, where the link crosses CR SS twice as CR SS deviates slightly to the west and then turns east. The link continues generally south-southwest, with many slight angle changes, for approximately 13.2 miles, crossing Hackberry Creek and the Prairie Dog Town Fork of the Red River, and terminates at the junction of links NN and OO, approximately 2.8 miles east of the intersection of CR 16 and CR R.

#### Link MM

Link MM begins at the junction of links JJ'', KK, and LL, on the west side of CR 29 and the Armstrong-Donley county line, approximately 3.3 miles south of Uniform Rd in Armstrong County. It extends southeast for approximately 2.8 miles, crossing CR 29, the Armstrong-Donley county line, and the Donley-Briscoe county line, respectively. The link then turns south for approximately 4.2 miles, crossing Battle Creek and CR SS, before angling south-southeast for approximately 2.8 miles. The link then turns and meanders south-southwest for approximately 13.9 miles, crossing the Prairie Dog Town Fork of the Red River, CR 27, and CR M (three times). It terminates at the junction of links A1, B1 and KKK, approximately 0.3 mile north of the intersection of CR 23 and CR L in Briscoe County.

#### Link NN

Link NN begins at the junction of links LL and OO, approximately 2.8 miles east of the intersection of CR 16 and CR R in Briscoe County. It extends west for approximately 0.9 mile, parallel to the north side of CR R, then turns south for approximately 1.1 miles, crossing CR R, and terminates at the junction of links OO, PP, and QQ, approximately 2 miles east of the intersection of FM/RR 3365, CR Q, and CR 16.

#### Link OO

Link OO begins at the junction of links LL and NN, approximately 2.8 miles east of the intersection of CR 16 and CR R in Briscoe County. It extends southwest for approximately 1.4 miles, where it terminates at the junction of links NN, PP, and QQ, approximately 2 miles east of the intersection of FM/RR 3365, CR Q, and CR 16.

#### Link PP

Link PP begins at the junction of links NN, OO, and QQ, approximately 2 miles east of the intersection of FM/RR 3365, CR Q, and CR 16 in Briscoe County. It extends southwest for approximately 1 mile where it terminates at the junction of links RR, SS, and YY, approximately 1.5 miles east of the intersection of FM/RR 3365 and CR P.

#### Link QQ

Link QQ begins at the junction of links NN, OO, and PP, approximately 2 miles east of the intersection of FM/RR 3365, CR Q, and CR 16 in Briscoe County. It extends south for approximately 0.9 mile, where it terminates at the junction of links RR and ZZ, approximately 2 miles east of the intersection of FM/RR 3365 and CR P.

#### Link RR

Link RR begins at the junction of links QQ and ZZ, approximately 2 miles east of the intersection of FM/RR 3365 and CR P in Briscoe County. It extends west for approximately 0.5 mile where it terminates at the junction of links PP, SS, and YY, approximately 1.5 miles east of the intersection of FM/RR 3365 and CR P.

#### Link SS

Link SS begins at the junction of links PP, RR, and YY, approximately 1.5 miles east of the intersection of FM/RR 3365 and CR P in Briscoe County. It extends west for approximately 1.5 miles, where it terminates at the junction of links TT' and XX, at the southeast corner of the intersection of FM/RR 3365 and CR P.

#### Link TT

Link TT begins at the junction of links OOO and TT', at the southwest corner of the intersection of CR P and CR 13 in Briscoe County. It extends west, parallel to the south side of CR P, for approximately 0.7 mile, crosses to the north side of CR P for approximately 0.2 mile, and continues west, now parallel to the north side of CR P/FM/RR 3030 (co-designated roadway), for approximately 1.1 miles. It terminates at the junction of links UU and WW, just north of the intersection of FM/RR 3030 and CR P.

#### Link TT'

Link TT' begins at the junction of links SS and XX, at the southeast corner of the intersection of FM/RR 3365 and CR P in Briscoe County. It extends west for approximately 1 mile, crossing FM/RR 3365, and then begins to parallel the south side of CR P for another 1.1 miles, crossing CR 13. It terminates at the junction of links OOO and TT, at the southwest corner of the intersection of CR P and CR 13.

#### Link UU

Link UU begins at the junction of links TT and WW, just north of the intersection of FM/RR 3030 and CR P in Briscoe County. It extends west, parallel to the north side of CR P, for approximately 2 miles, where it terminates at the junction of links EEE and II', just north of the intersection of CR P and CR 9.

#### Link WW

Link WW begins at the junction of links TT and UU, just north of the intersection of FM/RR 3030 and CR P in Briscoe County. It extends south, parallel to the west side of FM/RR 3030, for approximately 2 miles, crossing CR P, CR 10, and CR N, and terminates at the junction of links GGG, HHH, OOO, LLL, and WW', at the southwest corner of the intersection of CR N and FM/RR 3030.

#### Link WW'

Link WW' begins at the junction of links GGG, HHH, LLL, OOO, and WW, at the southwest corner of the intersection of CR N and FM/RR 3030 in Briscoe County. It extends south, parallel to the west side of FM/RR 3030, for approximately 0.9 mile, before it crosses the intersection of FM/RR 3030 and SH 86 for approximately 0.1 mile, also crossing SH 86. The link then continues south, now parallel to the east side of CR 11, for

approximately 1 mile, where it crosses CR K and an existing 69-kV transmission line. It terminates at its junction with Link G1, on the south side of CR K and the existing 69-kV transmission line, approximately 1 mile west of SH 207.

#### Link XX

Link XX begins at the junction of links SS and TT', at the southeast corner of the intersection of FM/RR 3365 and CR P in Briscoe County. It extends south, parallel to the east side of FM/RR 3365, for approximately 1.2 miles, crossing CR O. It then crosses to the west side of FM/RR 3365 for approximately 0.2 mile, and continues south, now parallel to the west side of FM/RR 3365, for approximately 0.6 mile, crossing CR N. It terminates at the junction of links HHH, III, and XX', at the southwest corner of the intersection of CR N and FM/RR 3365.

#### Link XX'

Link XX' begins at the junction of links HHH, III, and XX, at the southwest corner of the intersection of CR N and FM/RR 3365 in Briscoe County. It extends south, parallel to the west side of FM/RR 3365, for approximately 0.7 mile, where it terminates at the junction of links F1, E1, and YY', on the west side of FM/RR 3365 approximately 0.3 mile north of CR L.

#### Link YY

Link YY begins at the junction of links PP, RR, and SS, approximately 1.5 miles east of the intersection of FM/RR 3365 and CR P in Briscoe County. It extends southwest for approximately 2.3 miles, crossing CR O and CR N, and terminates at the junction of links III, JJJ, and YY', on the south side of CR N approximately 0.4 mile east of FM/RR 3365.

#### Link YY'

Link YY' begins at the junction of links III, JJJ, and YY, on the south side of CR N approximately 0.4 mile east of FM/RR 3365 in Briscoe County. It extends southwest for approximately 0.9 mile, crossing FM/RR 3365, where it terminates at the junction of links E1, F1, and XX', on the west side of FM/RR 3365 approximately 0.3 mile north of CR L.

#### Link ZZ

Link ZZ begins at the junction of links QQ and RR, approximately 2 miles east of the intersection of FM/RR 3365 and CR P in Briscoe County. It extends south for approximately 2 miles, crossing CR O, where it terminates at the junction of links JJJ, KKK, and ZZ', approximately 2 miles east of the intersection of FM/RR 3365 and CR N.

#### Link ZZ'

Link ZZ' begins at the junction of links JJJ, KKK, and ZZ, approximately 2 miles east of the intersection of FM/RR 3365 and CR N in Briscoe County. It extends south for approximately 2.2 miles, crossing CR L and SH 256, and then angles southeast for approximately 0.1 mile, crossing to the east side of CR 18. From there the link heads south for approximately 1 mile, parallel to the east side of CR 18 and crossing SH 86 and CR J, where it terminates at the junction of links A1, C1, and D1, approximately 0.6 mile south of the intersection of SH 86 and CR 18.

#### Link AAA

Link AAA begins at the junction of links X' and X'', approximately 2 miles east of SH 207 and 3 miles south of Golf Rd in Armstrong County. It extends east for approximately 1.9 miles, crossing Mulberry Creek, where it terminates at the junction of links Y and Y', approximately 4 miles east of SH 207 and 2.7 miles south of US 287.

#### Link BBB

Link BBB begins at the junction of links X'' and X''', approximately 3 miles east of SH 207 and 1 mile north of November Rd in Armstrong County. It extends south for approximately 1 mile, crosses November Rd, and then begins to parallel the west side of CR 18. It continues south for approximately 2.8 miles, and then angles southeast for approximately 0.2 mile, crossing CR 18. The link then continues south, now parallel the east side of CR 18, for approximately 1 mile, and angles southwest for approximately 0.2 mile (crossing CR 18 again). The link heads south, parallel to the west side of CR 18 again, for approximately 0.8 mile, where it terminates at the junction of links BBB', MMM, and NNN, at the northwest corner of the intersection of FM/RR 2272 and CR 18.

#### Link BBB'

Link BBB' begins at the junction of links BBB, MMM, and NNN, at the northwest corner of the intersection of FM/RR 2272 and CR 18 in Armstrong County. It extends south, parallel to the west side of CR 18, for approximately 1 mile, crossing FM/RR 2272. It then turns east for approximately 1.1 miles, crossing CR 18 and CR 19, where it terminates at the junction of links CCC, HH' and HH'', on the east side of CR 19 approximately 1 mile south of FM/RR 2272.

#### Link CCC

Link CCC begins at the junction of links BBB', HH' and HH'', on the east side of CR 19 approximately 1 mile south of FM/RR 2272 in Armstrong County. It extends east for approximately 1 mile, and then turns south for approximately 2 miles, where it terminates at the junction of links JJ and JJ', approximately 3.2 miles south-southeast of the intersection of FM/RR 2272 and CR 19.

#### Link DDD

Link DDD begins at the junction of links JJ' and JJ'', approximately 3.4 miles south of the intersection of FM/RR 2272 and CR 21 in Armstrong County. It extends in a generally south-southwest direction, with many bends and angle changes, for approximately 12 miles, crossing the Prairie Dog Town Fork of the Red River and the Armstrong-Briscoe county line, respectively. It terminates at the junction of links II and II', approximately 6.5 miles east of the intersection of SH 207 and CR JJJ.

#### Link EEE

Link EEE begins at the junction of links II' and UU, just north of the intersection of CR 9 and CR P in Briscoe County. It extends south for approximately 2 miles, parallel to the east side of CR 9, crossing CR P and CR N. It terminates at the junction of links FFF and GGG, at the southeast corner of the intersection of CR 9 and CR N.

#### Link FFF

Link FFF begins at the junction of links EEE and GGG, at the southeast corner of the intersection of CR 9 and CR N in Briscoe County. It extends south, parallel to the east side of CR 9, for approximately 3 miles, crossing SH 86 and CR K, where CR 9 comes to an end and the link crosses CR J and an existing 69-kV transmission line. It then continues for approximately 1 mile, where it enters the northwest corner of the proposed Silverton (Panhandle AC) Collection Station.

#### Link GGG

Link GGG begins at the junction of links HHH, LLL, OOO, WW, and WW', at the southwest corner of the intersection of CR N and FM/RR 3030 in Briscoe County. It extends west, parallel to the south side of CR N, for approximately 2 miles, where it terminates at the junction of links EEE and FFF, at the southeast corner of the intersection of CR 9 and CR N.

#### Link HHH

Link HHH begins at the junction of links III, XX, and XX', at the southwest corner of the intersection of CR N and FM/RR 3365 in Briscoe County. It extends west, parallel to the south side of CR N, for approximately 3 miles, crossing CR 13 and CR 12, where CR N ends. It then continues west, no longer parallel to CR N, for approximately 1 mile, crossing FM/RR 3030, where it terminates at the junction of links GGG, LLL, OOO, WW, and WW', at the southwest corner of the intersection of CR N and FM/RR 3030.

#### Link III

Link III begins at the junction of links JJJ, YY, and YY', on the south side of CR N approximately 0.4 mile east of FM/RR 3365 in Briscoe County. It extends west, parallel to the south side of CR N, for approximately 0.4 mile, crossing FM/RR 3365. It terminates at the junction of links HHH, XX, and XX', at the southwest corner of the intersection of CR N and FM/RR 3365.



**Link JJJ**

Link JJJ begins at the junction of links KKK, ZZ, and ZZ', approximately 2 miles east of the intersection of FM/RR 3365 and CR N in Briscoe County. It extends west for approximately 1 mile, then begins to parallel the south side of CR N for approximately 0.6 mile, and then terminates at the junction of links III, YY, and YY', on the south side of CR N approximately 0.4 mile east of FM/RR 3365.

**Link KKK**

Link KKK begins at the junction of links A1, B1, and MM, approximately 0.3 mile north of the intersection of CR 23 and CR L in Briscoe County. It extends west for approximately 0.6 mile, turns northwest for approximately 1.6 miles, crossing CR 22, and then turns west again for approximately 3 miles, crossing Indian Creek. It terminates at the junction of links JJJ, ZZ, and ZZ', approximately 2 miles east of the intersection of FM/RR 3365 and CR N.

**Link LLL**

Link LLL begins at the junction of links GGG, HHH, OOO, WW, and WW', at the southwest corner of the intersection of FM/RR 3030 and CR N in Briscoe County. It extends southwest, with one slight angle change, for approximately 4.3 miles, crossing SH 86, CR 10, CR K, and an existing 69-kV transmission line, respectively. The link then enters the northeast corner of the proposed Silverton (Panhandle AC) Collection Station.

**Link MMM**

Link MMM begins at the junction of links X and X', approximately 2 miles east of SH 207 and 2 miles south of Golf Rd in Armstrong County. It extends west for approximately 2 miles, to the east side of SH 207, and then turns south, paralleling the east side of SH 207, for approximately 7.7 miles, crossing Juliet Rd, Lima Rd, November Rd, Oscar Rd, and Quebec Rd. It then angles south-southeast, no longer parallel to SH 207, for approximately 2 miles and turns due south for approximately 0.5 mile, to the north side of FM/RR 2272. From there the link turns east, parallel to the north side of FM/RR 2272, for approximately 2.3 miles, where it terminates at the junction of links BBB, BBB', and NNN, at the northwest corner of the intersection of FM/RR 2272 and CR 18.

**Link NNN**

Link NNN begins at the junction of links BBB, BBB', and MMM, at the northwest corner of the intersection of FM/RR 2272 and CR 18 in Armstrong County. It extends east, parallel to the north side of FM/RR 2272, for approximately 1 mile, crossing CR 18, and terminates at the junction of links HH and HH', on the north side of FM/RR 2272 approximately 4.1 miles east of SH 207.

**Link OOO**

Link OOO begins at the junction of links TT and TT', at the southwest corner of the intersection of CR P and CR 13 in Briscoe County. It extends southwest for approximately 2.8 miles, crossing CR 12, FM/RR 3030, and CR N, respectively, and terminates at the junction of links GGG, HHH, LLL, WW, and WW', at the southwest corner of the intersection of CR N and FM/RR 3030.

**Link A1**

Link A1 begins at the junction of links B1, KKK, and MM, approximately 0.3 mile north of the intersection of CR 23 and CR L in Briscoe County. It extends southwest, with one minor angle change, for approximately 5.6 miles, crossing CR L, CR 22, SH 256, CR 20, CR 19, CR J, and SH 86. It terminates at the junction of links C1, D1, and ZZ', approximately 0.6 mile south of the intersection of SH 86 and CR 18.

**Link B1**

Link B1 begins at the junction of links A1, KKK, and MM, approximately 0.3 mile north of the intersection of CR 23 and CR L in Briscoe County. It extends south, parallel to the west side of CR 23, for approximately 1.3 miles to the north side of SH 256, crossing CR L. It then turns west, parallel to the north side of SH 256, for approximately 2 miles, crossing CR 22. The link then turns south for approximately 2 miles, crossing SH 256 and CR J, and paralleling the west side of CR 21 before turning west for approximately 0.6 mile and crossing SH 86. It then turns northwest, paralleling the south side of SH 86, for approximately 0.1 mile, and turns west again for another 2.3 miles, partially parallel to CR I. It terminates at the junction of links C1 and J1, on the east side of CR 18 approximately 1.2 miles south of SH 86.

**Link C1**

Link C1 begins at the junction of links A1, D1, and ZZ', approximately 0.6 mile south of the intersection of SH 86 and CR 18 in Briscoe County. It extends south, parallel to the east side of CR 18, for approximately 0.6 mile, where it terminates at the junction of links B1 and J1, on the east side of CR 18 approximately 1.2 miles south of SH 86.

**Link D1**

Link D1 begins at the junction of links A1, C1, and ZZ', on the east side of CR 18 approximately 0.6 mile south of the intersection of SH 86 and CR 18 in Briscoe County. It extends southwest for approximately 2.1 miles, crossing CR 18, FM/RR 2464, and CR 16, respectively, where it terminates at the junction of links E1, J1, and K1, just west of the intersection of CR 16 and CR I.

**Link E1**

Link E1 begins at the junction of links F1, XX', and YY', on the west side of FM/RR 3365 approximately 0.3 mile north of CR L in Briscoe County. It extends south, parallel to the west side of FM/RR 3365, for approximately 3.2 miles, crossing CR L, SH 86, and CR K, respectively. It terminates at the junction of links D1, J1, and K1, on the west side of the intersection of CR 16 and CR I.

**Link F1**

Link F1 begins at the junction of links E1, XX', and YY', on the west side of FM/RR 3365 approximately 0.3 mile north of CR L in Briscoe County. It extends generally southwest, with several slight angle changes, for approximately 4.6 miles, crossing CR L, SH 86, CR K, CR 13, SH 207, and CR I, respectively. It terminates at the junction of links K1 and O1, at the southwest corner of the intersection of SH 207 and CR I.

**Link G1**

Link G1 begins at its junction with Link WW', on the south side of CR K and an existing 69-kV transmission line approximately 1 mile west of SH 207 in Briscoe County. It extends south, parallel to the east side of CR 11 and the existing 69-kV transmission line, for approximately 1.3 miles, crosses CR J, and then angles southwest for approximately 0.2 mile, crossing the existing 69-kV transmission line. It then continues south, now parallel to the west side of the existing 69-kV transmission line, for approximately 0.5 mile, crossing CR I, where it terminates at the junction of links O1 and Q1, on the south side of CR I approximately 1 mile east of CR 10.

**Link J1**

Link J1 begins at the junction of links B1 and C1, on the east side of CR 18 approximately 1.2 miles south of SH 86 in Briscoe County. It extends west for approximately 1 mile, crossing CR 18 and FM/RR 2464, where it begins to parallel the north side of CR I. It continues west for approximately 1 mile, crossing CR 16, and terminates at the junction of links D1, E1, and K1, on the west side of the intersection of CR 16 and CR I.

**Link K1**

Link K1 begins at the junction of links D1, E1, and J1, on the west side of the intersection of CR 16 and CR I in Briscoe County. It extends west for approximately 2 miles, crosses CR 13, and then begins to parallel the north side of CR I for approximately 0.3 mile, still heading west. It then turns southwest to cross CR I for approximately 0.2 mile, and then continues west, now parallel to the south side of CR I, for approximately 0.5 mile, crossing SH 207. It terminates at the junction of links F1 and O1, at the southwest corner of the intersection of SH 207 and CR I.

**Link O1**

Link O1 begins at the junction of links F1 and K1, at the southwest corner of the intersection of SH 207 and CR I in Briscoe County. It extends west, parallel to the south side of CR I, for approximately 1 mile, crossing an existing 69-kV transmission line. It terminates at the junction of links G1 and Q1, on the south side of CR I approximately 1 mile east of CR 10.

**Link Q1**

Link Q1 begins at the junction of links G1 and O1, on the south side of CR I and the west side of an existing 69-kV transmission line approximately 1 mile east of CR 10 in Briscoe County. It extends west, parallel to the south side of CR I, for approximately 1 mile, where it crosses CR 10 and CR I ends. The link continues west for approximately 0.5 mile and enters the northeast corner of the proposed Silverton (Panhandle AC) Collection Station.

