

THE OUTLOOK.

VOL. 1 No 49

CARRIZOZO, NEW MEXICO, DECEMBER 6, 1907.

PRICE \$1.00 PER YEAR

FULL VAMP SHOES

Made Stronger, Wear Longer

Courtney's Full Vamp Shoes

For Sale By

GALLACHER & CO.

The Place to Save Money is

T. B. MEEKS,

East Side of Track

General Merchandise

COUNTRY PRODUCE BOUGHT AND SOLD.
PHONE 34

Foxworth-Galbraith Co,

Lumber, Shingles, Doors, Sash,

Mouldings, Brick, Building

Paper, Blue Plaster

board, Etc


Sewalls Paint,

Ancho Cement



A Mechanical compositor that does better work than Can be done by Hand.

THE MACHINES THAT DO OUR WORK.



A Type Foundry that gives us a bright new dress for every issue.

This issue of the OUTLOOK is printed from type manufactured in our own office, and composed mechanically, not from linotype slugs as is done on daily papers, but with high-grade individual type which could be used in this or any other office for hand composition.

This is accomplished by the use of a Lanston Monotype Machine equipment which we have just installed and the two machines which do the work are shown in the cuts at the top of this article; the one at the left shows the Keyboard, which differs but little in appearance from an ordinary typewriter, except that it is larger and has some mechanical devices for measuring the length of lines etc. The casting machine which forms the letters, one at a time from molten metal and composes and places them in the column ready for printing, is shown on the right.

By a nicely planned mechanical arrangement these machines work independently, yet in close concert, so that the thoughts of the man at the keyboard are reproduced by the machine in the same manner, and with more accuracy than the hand compositor reproduces the copy prepared for him on the typewriter. Like the hand compositor, too, the machine will take the copy immediately or will use it with the same ease at any time in the future, thus an article which may be wanted in the future for a second edition may be held with no expense aside from the filing of a piece of paper.

A feature of this equipment which makes it particularly adapted to this field is the fact that we can do composition for other offices and sell them the type at a liberal discount from the prices charged by the trust foundries, and in this way they will secure a new dress for their papers at small cost.

The location of Carrizozo makes it a natural center for the whole of southeastern New Mexico, for all classes of trade, and it will doubtless be a leading manufacturing center within a few years. It is this advantage and the fact that the printing establishments of this region are in actual need of an accessible machine office where they can secure machine composition on short notice that led us to put in the Monotype equipment at this time.

NOTICE.

TO THE PEOPLE OF LINCOLN COUNTY:

We have sold our interest in the Carrizozo Trading Company, of Carrizozo, and are in no way whatever connected with said firm any longer.

Very respectfully,
ZIEGLER BROTHERS.

ANNOUNCEMENT.

In announcing the opening of our new store we offer the people of Carrizozo and vicinity the benefit of our experience as buyers and sellers of up-to-date merchandise: we believe that if a man is to make even a fair success of his business, it is absolutely necessary that he should give the people good sound reasons for meriting their patronage. He must give his customers something more specific than glittering generalities, more substantial than primrose promises. In other words, he must tell the people exactly what his goods are and be ready and willing to stand back of every statement he makes regarding them.

If he attempts to build up his business upon any other foundation than that of honest goods and square dealings it will be as a house built upon the sand. In this connection we will say that this will be our policy first, last and always.

We have given the wants and needs of our community intelligent study and in making our purchases selected only such goods as will best fill those requirements. We will thus be enabled to keep constantly in stock only fresh, clean and seasonable goods, and avoid an accumulation of shop-worn and out of date merchandise.

In pursuance of our plan of giving our friends and patrons only the best at the lowest possible price, we have decided that we will buy and sell for cash only. By adopting this rule we know that we can sell at a lower price than the man who does a credit business and we extend you a cordial invitation to call at our store and let us convince you that it is to your interest to deal with us.

Very respectfully,
PEOPLES BROTHERS,
Carrizozo, New Mexico.

Subscribe for the Outlook and have the news.

FOR BIBLE STUDY.

The Bible class of the M. E. Church met at the home of Dr. Bagby on Wednesday evening, to plan for greater work in this place; Mr. Sager was elected class teacher, Dr. Bagby, president; Miss Mary Meek vice president; Miss Nettie Lee, secretary; and Mrs. Shaw treasurer; The secretary was instructed to correspond with a number of the lecturers and entertainers in the Southwest with a view to giving a course of entertainments during the winter months. Besides these entertainments with foreign talent, the class also hopes to be able to secure enough home talent to give several concerts.

All interested in the advancement of the morals and education of the place are invited to join the class or to give names of talented people, both local and foreign who could help in the work.

The fifteen adult scholars of the M. E. Church who met at Dr. Bagby's recommended the election of the officers and teachers for the Sunday School for the coming year: Superintendent, Joe White; Vice President, Dr. Bagby; Secretary, Miss Abby meek; Treasurer, Mrs. Humphrey; Organist, Miss Nettie Lee; Teacher for the bible, Mr. Sager; young ladies class Dr. Bagby; young mens class, Miss Nettie Lee; primary class Mrs. Humphrey; It is hoped that a full attendance will be present to meet the Presiding Elder next Sunday.

ANOTHER MINERAL STRIKE.

S. G. Anderson, O. Clemmons, and J. W. Newberry came in last week with some fine samples of flint discovered in the Three Rivers district. They inform us they have located several claims on the lead from which the samples came, and that they intend doing some development work at once to determine the extent of the lead.

Mining men who are acquainted with the district have great faith in the mineral deposits in that part of Lincoln county, and say it will doubtless be a big producer some day, and we hope the find of the above mentioned gentlemen may prove a bonanza.

Mineral Application No. 25.

United States Land Office, Roswell, Chaves County, Territory of New Mexico, October 22, 1907.

Notice is hereby given that A. R. Byrd, claiming the Old Abe Mining Lode, covering about 1500 linear feet, bearing north 86 deg. 9 min east on the Old Abe vein, lode or mineral deposit, and on adjoining or branch lodes or veins, all bearing gold silver, lead, copper and other valuable minerals, with surface ground about 600 feet in total width, the length and width of said location being fully shown below, and on the official plat of said lode, said lode lying, being and situate in the northwest quarter of Section 3 T. 10 S. R. 11 E., N. M. P. M., unurveyed, in the Bonito Mining District, Lincoln County, New Mexico.

The said claimant is about to make application to the United States for patent for Old Abe Lode or Mining Claim, which is more fully described as to mines and bounds by the official plat, and by the field notes of survey thereof, now filed in the office of the Register of the District of Land subject to sale at Roswell, New Mexico, which field notes of survey describe the boundaries and extent of said claim on the surface.

This claim is adjoined on the east by survey No. 649, renowned O. K. lode; and on the west by the Continuation-lode, un-surveyed, A. R. Byrd, the claimant. There are no other adjoining or conflicting claims known. This claim being more particularly described as follows:

Beginning at Cor. No. 1, Identical with the N. E. location cor. and with cor. No. 2, Survey No. 649, renowned O. K. lode.

A porphyry stone 24x14x9 ins. set 12 ins. in the ground, with a mound of stone 1 1/2 ft. high 2 ft. base, alongside chiseled X 1-1307 on W., and 2-649 on E. face; whence a pine line diam. bears S. 46 deg. 10 min. W. 5.6 ft. dist.; and

A pine 4 ins. diam. bears S. 87 deg. W. 25.1 ft. dist., each blazed and scribed X B T 1-1307.

An oak 8 ins. diam. bears N. 37 deg. 46 min. E. 30.9 ft. dist. blazed and scribed X B 1-1307.

Thence N. 85 deg. 8 min. W. va. 12 deg. 25 min. E. 1345.06 ft. to cor. No. 2. Identical with the N. W. location cor. A porphyry stone 24x14x5 ins. set 12 ins. in the ground with a mound of stone 1 1/2 ft. high, 2 ft. base, alongside, chiseled X 2-1307; whence an oak 8 ins. diam. bears S. 72 deg. 17 min. E. 27.1 ft. dist.; and an oak 8 ins. diam. bears S. 69 deg. 11 min. E. 27.9 ft. dist., each blazed and scribed X B T 2-1307.

Thence S. 0 deg. 9 min. E. Va. 12 deg. 10 min. E. 292.42 ft. W. end center, 592.42 ft. to cor. No. 3. A porphyry stone 24x12 x11 ins. set 12 ins. in the ground, with a mound of stone 1 1/2 ft. high 2 ft. base alongside, chiseled X 3-1307; whence a spruce 18 ins. diam. bears N. 81 deg. 10 min. E. 68.5 ft. dist.; and a spruce 25 ins. diam. bears N. 75 deg. 43 min. E. 72.9 ft. dist., each blazed and scribed X B T 3-1307. The S. W. location cor. bears N. 89 deg. 19 min. W. 111.7 ft. dist., an oak stake 2 ins. square, marked S. W. cor. Old Abe.

Thence S. 86 deg. 9 min. E. Va. 13 deg. 16 min. E. 1343.14 ft. to cor. No. 4. Identical with the S. E. location cor. A porphyry stone 24x10x9 ins. set 12 ins. in the ground with a mound of stone 1 1/2 ft. high, 2 ft. base alongside, chiseled X 4-1307 whence a pine 6 ins. diam. bears N. 21 deg. 9 min. W. 24.8 ft. dist.; and an oak 4 ins. diam. bears N. 75 deg. 41 min. W. 30.1 feet dist., each blazed and scribed X B T 4-1307. Cor. No. 1, Sur. 1306, Bonito lode, bears N. 53 deg. 15 min. E. 288.33 ft. dist. A quartz stone showing 10x7x12 ins. above ground, with a mound of stone alongside, chiseled x 1-1306; whence a pine 20 ins. diam. bears S. 1 deg. 46 min. W. 34.8 ft., and a pine 22 ins. diam. bears S. 17 deg. 40 min. E. 14.3 feet dist. each blazed and scribed X B T 1-1306.

Thence N. 0 deg. 9 min. W. Va. 11 deg. 21 min. E. 311.11 ft. Cor. No. 1, Sur. No. 649, Renound O. K. lode, a porphyry stone, showing 12x5x10 ins. above ground, chiseled 1-649, with 1 oak bearing tree 7 ins. diam. westerly 21 feet distant; and 1 fallen pine bearing tree southerly 40 ft. dist. each blazed and scribed B T 1-649 300.00 ft. E. end center, 568.42 ft. to cor. No. 1, the place of beginning. Containing a total in area of 17,854.

The notice of location of said claim is of record in the office of the Recorder of Lincoln county, at Lincoln, in the Territory of New Mexico, located by Joseph Beckman on the 14th day of March, 1896, and filed on the 17th day of March, 1896 in Book Q, page 491, decided by quit claim to claimant A. R. Byrd, by said Joseph Beckman the 18th day of November, 1901, and filed for record on the 12 day of October, 1907, and recorded in the office of the Recorder at Lincoln County, Lincoln New Mexico Book Y, pages 392, 393.

Any and all persons claiming adversely the mining ground, vein, lode or premises, or any portion thereof, so described, surveyed plotted and applied for, are hereby notified, that unless their adverse claim are duly filed as according to law, and the regulations thereunder, within sixty days from date hereof, with the Register of the U. S. Land Office at Roswell, in the County of Chaves and the Territory of New Mexico, they will be barred, in virtue of the provisions of said statute.

HOWARD LELAND,
Register.

You are Invited

TO CALL AND EXAMINE OUR STOCK OF

**Holiday Goods,
Toys and Presents**

suitable for the wants of all, old and young.

We have a large line to select from and will be more than pleased to show you what we are offering whether you buy or not.

All goods are marked in plain figures prices are the same to everyone, and a child can shop to as good advantage as a grown person.

Carrizozo Trading Co.

WATCH THIS SPACE

New York letter says

James J. Hill, chairman of the Great Northern railway arrived here from the west with stories of the golden flood of grain that is being rushed eastward and also to the Pacific coast as fast as the freight trains of the road can haul it.

With the grain and livestock movement the northwest is booming and earnings of the northwestern roads are still even passing their previous records, according to Mr. Hill.

THE OUTLOOK

Entered as second class matter January 4th 1907, at the postoffice at Carrizozo, New Mexico, under the Act of Congress of March 3d, 1879.

Weekly Newspaper Devoted to the Interest of
Lincoln Co., N. M.

Published every Friday by the Carrizozo
Publishing Company.

SUBSCRIPTION PRICE
One Year (in advance) \$1.00
If not paid within six months 1.50

The partnership, firm which has been publishing the Spanish-American at Roy in Mora county, has been dissolved and a corporation formed to take its place. Roy is one of the progressive new towns in the eastern part of the territory, and its rapid growth and development during the nearly four years that the Spanish-American has been in existence is due, in a great measure, to the progressive and enterprising management of that paper. A. S. Buskovits, the former manager is retained as president of the corporation, and a number of the leading business men of Mora county are interested, so it is safe to predict that the field of usefulness of the paper will continue to grow and it will be a power for good and it will be a power for good in that of the territory.

In talking with the various people we meet from day to day we are convinced that many have a mistaken idea of the part which the banks of the country play in the present financial stringency. It is common to hear people assert that the money is shut up in the bank vaults, and in some instances people even claim that the banks are the cause of the stringency. Nothing could be further from the truth than this, as the banks are suffering even more than other business concerns from the stagnation. If the money was in the bank vaults it would be going out in the regular course and performing the function it was intended for and there would be no lack of currency, but this is not the case. At this time of year there is always more or less of a lack of money in actual circulation on account of the marketing of crops throughout the country and the withdrawal of large amounts from trade for a limited period, which has been increased this year by other causes which do not commonly exist. When the farmer sells his wheat, cotton or other crop he usually takes the money home to show it to the folks and retains it for a time, and this being done by thousands of farmers all over the country reduces the surplus in the banks to a dangerous level.

At such a time the failure of some one bank by an unusual demand upon it may precipitate a panic and cause people to make a wild rush to draw their money from the banks all over the country, in which event business would be paralyzed. This is just what would have happened this year, but for the prompt action of the banks in going on a clearing house basis until the scare was over, and the continuation of prosperous times practically without a break at this time is due to the banks more than to any one agency.

New Mexico has been more or less at odds with the National administration on the forestry policy. Washington authorities have been very stubborn in refusing to listen to any suggestions which came from this territory or to grant any of the petitions or heed any of the protests made from its people. It has remained for delegates to Congress W. H. Andrews to secure modifications of the severity of grazing rules, the reduction of grazing fees and the restoring to the public domain of vast areas originally included in forest reserves but not adapted to forestry. It is an instance of how New Mexico's representative goes after and gets things wanted by his constituents and of how he accomplishes results. He wields greater influence at Washington than any territorial representative has ever wielded or is likely to wield again.

This is due to a number of fortuitous circumstances and also to the fact that delegate Andrews has won the friendship and admiration of National Republican leaders. There was a time when it was deemed "smart" on part of a territorial delegate to be constant loggerheads with the leaders in Congress or even the white House. As a consequence, New Mexico very seldom got any thing but a bone. It is different now. There are few congressional districts whose interests are so well looked after and their petitions so readily granted as those of the Territory of New Mexico. It is true that delegate Andrews has no vote but in some respects he is more successful than some Congressmen of much more than local fame. Of course, with the delegation from Pennsylvania, the strongest Republican delegation in Congress, to back him, with the friendship of such men as Speaker Cannon, Senator Beveridge and a host of others who shape the politics of the Republican party and National legislature, Delegate Andrews commands the most powerful

influences at the National Capital. This together with unswerving zeal, tireless energy and unusual political acumen are making Delegate Andrews the most successful representative New Mexico ever had at Washington.

NOTICE OF FORFEITURE

To Henrietta Monteith, her heirs, executors or administrators; Co-owner:

You are hereby notified that I, the undersigned, have expended in labor and improvements upon The New Century Lode Mining Claim situated in White Oaks Mining district, Lincoln county, New Mexico in order to hold said premises under the provisions of the laws of the United States, Two Hundred Dollars, \$100 for the year ending December 31, 1905, and \$100 for the year ending December 31, 1906.

And if, within ninety days after this notice by publication, you fail or refuse to contribute your proportion (\$100.00 being \$50.00 for each year) your interest in said claim will become the property of the subscriber under section 2324 of the Revised Statutes of the United States.

CHAS. A. HOLMGREE,
White Oaks, N. M., Sept. 21, 1907,
Nov. 15

NOTICE OF FORFEITURE

To E. E. Croak and the heirs of S. S. Doak:

You are hereby notified that you are due the undersigned, six hundred dollar for assessment work on the Little Mack Little Effie, northeastern, Mermaid, Big Mack, Turkey, Flora D, and Edna D, mining claims situated in the Bonito District in Lincoln county, New Mexico. Said amount being the amount due as your proportion of said assessment work for the three years 1904-1905 and 1906; and you are further notified that at the expiration of ninety days after this notice is served on you in writing, or after its publication, you shall fail or refuse to pay said sum of six hundred dollars, as your part of said assessment work your interest shall become the property of the undersigned.

Mrs. C. O. Balliett,
H. W. Groat,
John Shaw,
John Emmert,
Lister Carson,
H. B. White.

NOTICE FOR PUBLICATION.

Department of the Interior,
Land Office at Roswell, N. M.,
November 23, 1907.

Notice is hereby given that Peter E. Lacey of Carrizozo, N. M., has filed notice of his intention to make final five year proof in support of his claim, viz: Homestead Entry No. 8463, made July 27, 1906, for the Se. 1-4 of Sec 1-4 of section 34; Sw. 1-4 of Sec. 1-4 and S. 1-2 of Sw. 1-4 of section 35, township 7 south, range 10 east, and that said proof will be made before N. S. Rose, U. S. Court Commissioner, at his office in Carrizozo, N. M., on January 6, 1908.

He names the following witnesses to prove his continuous residence upon, and cultivation of, the land, viz: Fred Lalone and Thomas Lalone, of Nogal, N. M., and Julian Leal and A. H. Harvey, of Carrizozo, N. M. Howard Leland, Register.

First publication, Nov. 29.

NOTICE FOR PUBLICATION.

DEPARTMENT OF THE INTERIOR
Land Office at Roswell, N. M., November 9, 1907.

Notice is hereby given that Dan Bullion of Carrizozo, New Mexico, has filed notice of his intention to make final commutation proof in support of his claim, viz: Homestead Entry No. 10216 made Nov. 22, 1906, for the nw1-4 of ne1-4, S1-2 of ne1-4, and nw1-4 of SE1-4, of Section 35, Township 7 South, Range 10 East, and that said proof will be made before N. S. Rose, U. S. Court Commissioner, at his office in Carrizozo, N. M., on December 23, 1907.

He names the following witnesses to prove his continuous residence upon, and cultivation of, the land, viz:

Antonio Vega of Nogal, N. M.
George Murray of Carrizozo, N. M.
E. F. Gray of Carrizozo, N. M.
E. W. Harris of Carrizozo, N. M.

HOWARD LELAND
Register

SHERIFF'S SALE

Notice is hereby given that by virtue of a writ of execution issued out of the District Court of the Sixth Judicial District within and for the county of Lincoln, Territory of New Mexico, on the 19th day of October, A. D. 1907, wherein George W. Pritchard is plaintiff, and Helen L. Bell is defendant, being cause No. 1588, I have levied upon the following real estate, to-wit: Lot 8, block 5 of the town of White Oaks in said county and territory, together with the house and buildings on said lot, to satisfy a judgment and attachment lien in said cause in favor of the plaintiff, in the sum of five hundred and fifty three (\$553.80) dollars and eighty cents, together with interest and cost of execution and sale; and that I will at the hour of two o'clock p. m. on the 30th day of November, A. D. 1907 on the premises at said town of White Oaks, in said county and territory, sell said above described property to the highest and best bidder for cash.

JOHN OWEN,
Sheriff of Lincoln Co., N. M.
By JOHN ADAMS,
Deputy Sheriff,
Oct. 28, 1907.

PROFESSIONAL CARDS

GEORGE SPENCE
ATTORNEY-AT-LAW
Notary in Office

Corporation and Mining Law a Specialty

A. H. Hudspeth John Y. Hewitt
HEWITT & HUDSPETH
Attorneys-at-Law
HEWITT BLOCK WHITE OAKS

FRANK A. ENGLISH
ARCHITECT
Plans, Drawings and Estimates on All
Classes of Buildings
Box 111. Carrizozo, N. M.

Nabor Ortiz.

U. S. Court Commissioner,
Notary Public

CORONA, NEW MEXICO

S. A. NEID
CONTRACTOR

Estimates furnished on all
kinds of brick, stone and cement
work
CARRIZOZO, NEW MEXICO

HARRY LITTLE
Contractor and Builder
Plans and Estimates for all classes
of buildings furnished on short notice.
CARRIZOZO NEW MEXICO

H. D. MARTIN
Contractor and Builder

Estimates cheerfully furnished
on short notice.
Residence, Highland Addition to
Carrizozo.

FRANK J. SAGER
FIRE INSURANCE

Office in Exchange Bank
Carrizozo, New Mexico

S. J. WOODLAND.
Contractor and Builder
Carrizozo and Three Rivers, N. M.

ASSAYING

We are equipped to do as-
saying and guarantee prompt
and satisfactory service.
Rates Reasonable.
Vera Cruz Mining Company
Nogal, N. Mex.

A. J. BUCK

Undertaking and Embalming
ALAMOGORDO, N. M.
Prompt attention given to
calls from Carrizozo

Burrell House

Overhauled and Newly
Furnished. Attention
given to the comfort of
guests.

Transient Trade Sol-
icited

J. B. BURRELL, Prop.

The Headlight Saloon

WINES
LIQUORS
CIGARS

The most up-to-date stock of
high grade liquors in this section
The place you get a square deal.

POOL ROOM IN CONNECTION

JOHN LEE, Master
Carrizozo, New Mexico

WELCH & TITSWORTH.

Cane Granulated Sugar, per Cwt., \$5.85

NEW SCHOOL BOOKS

Iron Roofing, Hog Fence,
Boots and Shoes, Stetson Hats,
Men's Suits, Ladies' Skirts, etc.
Weber Wagons.

BARBED WIRE

PORTLAND CEMENT.

Get our Prices Before Buying Elsewhere

Prices Subject to Change Without Notice

CAPITAN. N. M.

OPPORTUNITY

Opportunity benefits a man only as he recog-
nizes it and takes advantage of it.

The best opportunities for either home builder
or investor at the present time are found in
and around

CARRIZOZO

Carrizozo is the best town in the Southwest and property
there is increasing in value faster than in any town in New
Mexico. It is the distributing point for a vast rich region that
is just beginning to develop. We have a list of all the ranch
property for sale around Carrizozo, or if you are interested in
mining, write us.

CARRIZOZO TOWNSITE COMPANY

Carrizozo, New Mexico

IRA O. WETMORE,
President

A. H. HARVEY,
Gen. Mgr.

For a Shave and
a first class

HAIR CUT

or Hot and Cold Soft
Water Bath call at the

Star Barber Shop

Opposite the Depot
J. D. THOMAS, Prop.

Orders taken for Tailor Made Suits

Have you seen that
Fine Honey and Coffee
At C. H. BROWN'S
Telephone No. 8

F. A. DuBois

T. M. DuBois

Corona Townsite Company

We are now selling lots in Beautiful Corona, 50x140, at prices to suit purchasers.

This is the most beautiful and healthful town in New Mexico, 6666 feet high. Never hot, never cold. Good schools and a fine country around it. Here is the place to build your homes and educate your children. Write or come and see us.

Corona

New Mexico

Highlands Addition

Choice Lots For Sale

LARGE LOTS


FINE VIEW

No Smoke or Dust

Get in Early.

Terms to Suit

P. G. Peters



YCU write a letter to Jones enclosing a statement of his account. The letter should be in purple copying ink, the statement in black record, the credits in red.

The New Tri-Chrome Smith Premier Typewriter will do all with one ribbon; do it quickly, neatly and correctly.

This machine permits not only the use of a tri-color ribbon, but also of a two-color or single-color ribbon. No extra cost for this new model.

The Smith Premier Typewriter Co., 1637 Champa St., Denver, Colo.

THE EXCHANGE BANK

CARRIZOZO, NEW MEXICO

Transacts a General Banking Business—Issues Drafts on all Principal cities of the World—Accords to Borrowers every Accommodation consistent with Safety. Accounts solicited.

INTEREST PAID ON TIME DEPOSITS

CARRIZOZO BAR

A Gentleman's Resort

High Grade Wines and Liquors, Imported Cigars

SOFT DRINKS OF ALL KINDS

The Outlook

For Job Printing

MINERAL APPLICATION NO. 26. United States Land Office, Roswell, Chaves County, Territory of New Mexico.

Notice is hereby given that A. R. Byrd, claiming a group of contiguous mining locations, to-wit: The Crow Group, comprising the Crow Lode, the Georgia Belle Lode, the Young American Lode, the Margaret Lee Lode, the Josephine Lode, and the Jennie Louis Lode, covering about 1,500 linear feet, bearing N. 80° 55' E. on each of the Crow Lode, the Georgia Belle Lode, the Young American Lode, the Margaret Lee Lode, the Josephine Lode and the Jennie Louis Lode, claiming on each vein, lode or mineral deposit, and on adjoining branch lodes or veins, all bearing gold, silver, lead, copper and other valuable minerals with surface ground, about 600 feet in total width on each, the length and width of each of said locations being fully shown below, and on the official plat of said group, lying, being and situate in Sections 2, 3 and 35, in Tps. 9 and 10 S., R. 11 E., unsurveyed, in the Bonito Mining District, County of Lincoln, Territory of New Mexico, is about to make application to the United States for patent for each and all of said mining locations or claims, constituting said Crow Group, which are more fully described as to metes and bounds by the official plat, and by the field notes of Survey thereof, now filed in the office of the Register of the District of Land subject to sale at Roswell, Chaves County, New Mexico, which field notes of survey, describe the boundaries and extent of said group of claims on the surface, as follows, to-wit:

GEORGIA BELLE LODE, beginning at Cor. No. 1, identical with the N. E. amended location cor. and with Cor. No. 4, Crow lode, of this survey. A porphyry stone 24x12x7 ins. set 12 ins. in the ground, with a mound of stone 1 1/2 ft. high, 2 ft. base alongside, chiseled X 1-4-1306; whence the cor. of secs. 2, 3, 34 and 35, Tps. 9 and 10 S., R. 11 E., N. M. P. M., bears N. 11° 48' E. 146.37 ft. dist., a scattered mound of stones (I can find no marked stone); from which a pine 22 ins. diam. bears S. 82° E. 71.9 ft. Dist. marked T. 10 S. R. 11 E. S. 2 B. T. No other bearings available:

Thence S. 80° 58' W. Va. 14° 4' E. 1328.39 ft. Tan-bark Creek, 5 ft. wide, course S. 145.33 ft. Road bears N. and S. 1491.39 ft. to cor. No. 2, identical with the N. W. amended location cor. and with Cor. No. 3, Crow lode, of this survey. A porphyry stone 24x12x7 ins. set 12 ins. in the ground with a mound of stone 1 1/2 ft. high, 2 ft. base alongside, chiseled X 2-3-1306; whence a pine 24 ins. diam. bears S. 13° 44' W. 2.5 ft. dist. and a pine 24 ins. diam. bears S. 38° 45' E. 78.6 ft. dist., each blazed and scribed X B T 2-3-1306. Cor. No. 4, Sur. No. 649, Renowned O. K. Lode, bears N. 46° 38' W. 301.94 ft. dist. a porphyry stone showing 7x5x2 ins. above ground, firmly set, chiseled 4-649, with a pine bearing tree, 28 ins. diam. S. SE. 31 ft. dist., and the stump of another, 12 ins. diam. N. NW. 5 ft. dist., each blazed and scribed 4-649 B. T.:

Thence S. 10° 3' W. Va. 12° 15' E. 214.89 ft. W. end center, 630.39 ft. to Cor. No. 3, identical with the SW. amended location cor. A porphyry stone 24x12x7 ins. set 12 ins. in the ground with a mound of stone 1 1/2 ft. high, 2 ft. base alongside, chiseled X 2-3-1306; whence a spruce 28 ins. diam. bears N. 0° 16' E. 59.2 ft. dist. and a spruce 18 ins. diam. bears N. 22° 11' E. 83.5 ft. dist. each blazed and scribed X B T 2-3-1306.

Thence S. 81° 27' W. Va. 12° 15' E. 177.00 ft. Road, bears N. and S. 296.93 ft. Tan-bark Creek 5 ft. wide, course W. of S. 1487.96 ft. to Cor. No. 4, identical with the SE. amended location cor. A porphyry stone 24x12x7 ins. set 12 ins. in the ground with a mound of stone 1 1/2 ft. high, 2 ft. base alongside, chiseled X 4-1306; whence an oak 6 ins. diam. bears N. 5° 19' E. 17.2 ft. dist. and a spruce 8 ins. diam. bears N. 1° 1' E. 35.8 ft. dist., each blazed and scribed X B T 4-1306.

Thence N. 10° 3' E. Va. 14° 4' E. 238.87 ft. E. end center, 613.76 ft. to Cor. No. 1, the place of beginning. Total Area, Georgia Belle Lode 19,640 acres.

LOCATION. This claim is located in the NE 1-4 of sec. 3, T. 10 S., R. 11 E., N. M. P. M., unsurveyed, in the Bonito Mining District, Lincoln County, New Mexico.

ADJOINING CLAIMS. This claim is adjoined on the north by the George Washington lode, unsurveyed, A. R. Byrd, Wm. Hoyle, Chas. Hamilton, et al., claimants; on the south by the Georgia Belle lode, of this survey; and on the west by Berry's Strip, unsurveyed, Mr. Berry, claimant. There are no other adjoining or conflicting claims known.

YOUNG AMERICAN LODE. Beginning at Cor. No. 1, identical with the NE. location cor. and with Cor. No. 1, Margaret Lee lode, of this survey. A porphyry stone 24x12x7 ins. set 12 ins. in the ground with a mound of stone 1 1/2 ft. high, 2 ft. base alongside, chiseled X 1-1-1306; whence an oak 8 ins. diam. bears south 35.1 ft. dist. and an oak 6 ins. diam. bears S. 38° 49' W. 54.6 ft. dist., each blazed and scribed X B T 1-1-1306. The cor. of secs. 2, 3, 34 and 35, Tps. 9 and 10 S., R. 11 E., N. M. P. M., previously described, bears N. 22° 13' E. 213.78 ft. dist.:

Thence S. 81° 24' W. Va. 14° 4' E. 1487.53 ft. to Cor. No. 2, identical with the NW. location cor. A porphyry stone 24x12x7 ins. set 12 ins. in the ground with a mound of stone 1 1/2 ft. high, 2 ft. base alongside, chiseled X 2-3-1306; whence a pine 24 ins. diam. bears N. 73° 29' E. 59.9 ft. dist. and a pine 28 ins. diam. bears N. 79° 52' W. 19.7 ft. dist. each blazed and scribed X B T 2-3-1306. No other bearings available:

Thence S. 10° 3' W. Va. 12° 15' E. 86.99 ft. Middle of Tan-bark Creek, 5 ft. wide, course SE. 317.33 ft. W. end center, 634.76 ft. to cor. No. 3 in road. Identical with cor. No. 2, Crow lode, of this survey; whence the SW. location cor. bears S. 80° 58' W. 15 ft. dist. Identical with the NW. amended location cor. Crow lode of this survey, previously described. Witness cor. bears S. 10° 3' W. 72.23 ft. dist. Identical with witness cor. No. 2, Crow lode of this survey, previously described:

Thence N. 82° 55' E. Va. 12° 30' E. 247.00 ft. Tan-bark Creek, 5 ft. wide, course S. 1491.39 ft. to cor. No. 4, identical with the SE. location cor. and with Cor. No. 1, Crow lode, and Cor. No. 4, Margaret Lee lode, both of this survey, previously described.

Thence N. 10° 3' E. Va. 14° 4' E. 317.43 ft. E. end center, 622.81 ft. to cor. in the NE 1-4 of sec. 3, T. 10 S., R. 11 E., N. M. P. M., unsurveyed, in the Bonito Mining District, Lincoln County, No. 1, the place of beginning.

AREA. Total area, Young American lode 23,345 acres.

LOCATION. This claim is located in the NE 1-4 of sec. 3, T. 10 S., R. 11 E., N. M. P. M., unsurveyed, in the Bonito Mining District, Lincoln County, New Mexico.

ADJOINING CLAIMS. This claim is adjoined on the east by the Margaret Lee lode, of this survey; on the south by the Crow lode of this survey; and on the west by Berry's Strip, unsurveyed, Mr. Berry, claimant. There are no other adjoining or conflicting claims known.

MARGARET LEE LODE. Beginning at cor. No. 1, identical with the NW. amended location cor. and with cor. No. 1, Young American lode, of this survey, previously described; whence the cor. of secs. 2, 3, 34 and 35, Tps. 9 and 10 S., R. 11 E., previously described, bears N. 22° 13' E. 213.78 ft. dist.:

Thence N. 80° 55' E. Va. 14° 4' E. 826.95 ft. cor. No. 2, Jennie Louis lode, of this survey. A porphyry stone 24x12x7 ins. set 12 ins. in the ground, with a mound of stone 1 1/2 ft. high, 2 ft. base alongside, chiseled X 2-3-1306; whence an oak 7 ins. diam. bears N. 6° 8' W. 15.7 ft. dist. and an oak 7 ins. diam. bears N. 6° 8' W. 15.7 ft. dist. and an oak 6 ins. diam. bears N. 9° 24' E. 33.8 ft. dist. each blazed and scribed X B T 2-3-1306.

4-1306; whence a pine 18 ins. diam. bears N. 11° 25' E. 48.6 ft. dist.; and a spruce 11 ins. diam. bears N. 84° 41' W. 7.5 ft. dist. each blazed and scribed X B T 1-4-4-1306.

The NE amended location Cor. bears N. 29° 17' E. 48.2 ft. dist. An oak post 4 ins. square, showing 3 ft. above ground, marked NE Cor. Crow. The cor. of secs. 2, 3, 34 and 35 Tps. 9 and 10 S., R. 11 E., previously described, bears N. 13° 8' E. 832.02 ft. dist.:

Thence S. 80° 55' W. Va. 14° 4' E. 1244.39 ft. Tan-bark Creek, 5 ft. wide, course S. 1491.39 ft. to Cor. No. 2, identical with cor. No. 3, Young American lode of this survey; whence the NW. amended location cor. bears S. 80° 58' W. 15 ft. dist. An oak post 3 1/2 ins. square, showing 3 ft. above ground, marked NW. Cor. Crow-SW. Cor. Young American, Not set, as it falls in a road, bears N. and S.:

Thence S. 10° 3' W. Va. 12° 30' E. 72.28 ft. Witness cor. to cor. No. 2, and to Cor. No. 3, Young American lode of this survey. A porphyry stone 24x12x7 ins. set 12 ins. in the ground, with a mound of stone 1 1/2 ft. high, 2 ft. base alongside, chiseled X B T W C 2-2-1306; whence a pine 5 ins. diam. bears S. 28° 37' E. 31.1 ft. dist. and a pine 5 ins. diam. bears S. 29° 38' E. 49.4 ft. dist. each blazed and scribed X B T W C 2-2-1306. 317.435 ft. W. end center, 634.87 ft. to Cor. No. 3. Identical with the SW. amended location cor. and with cor. No. 2, Georgia Belle lode of this survey previously described.

Thence N. 80° 58' E. Va. 12° 15' E. 34.99 ft. Road bears N. and S. 163.00 ft. Tan-bark Creek, 5 ft. wide, course S. 1491.39 ft. to Cor. No. 4, identical with the SE. amended location cor. and with cor. No. 1, Georgia Belle lode of this survey, previously described:

Thence N. 10° 3' E. Va. 14° 4' E. 317.435 ft. E. end center, 634.87 ft. to cor. No. 1, the place of beginning.

AREA. Total area Crow lode 23,542 acres.

LOCATION. This claim is located in the NE 1-4 of sec. 3, T. 10 S., R. 11 E., N. M. P. M., unsurveyed, in the Bonito Mining District, Lincoln County, New Mexico.

ADJOINING CLAIMS. This claim is adjoined on the north by the Young American lode, of this survey; on the east by the George Washington lode, unsurveyed, A. R. Byrd, Wm. Hoyle, Chas. Hamilton, et al., claimants; on the south by the Georgia Belle lode, of this survey; and on the west by Berry's Strip, unsurveyed, Mr. Berry, claimant. There are no other adjoining or conflicting claims known.

JENNIE LOUIS LODE. Beginning at cor. No. 1, identical with the SE. amended location cor. on line 3-4, Josephine lode of this survey. A porphyry stone 24x12x7 ins. set 12 ins. in the ground with a mound of stone 1 1/2 ft. high, 2 ft. base alongside, chiseled X 1-1-1306; whence a pine 18 ins. diam. bears N. 17° 27' W. 106.4 ft. dist.; and a pine 24 ins. diam. bears N. 47° 15' W. 74.6 ft. dist. each blazed and scribed X B T 1-1-1306. The 1-4 sec. cor. bet. secs. 2 and 35, Tps. 9 and 10 S., R. 11 E., N. M. P. M., previously described, bears S. 63° 38' E. 465.56 ft. dist.:

Thence S. 80° 58' W. Va. 14° 4' E. 826.95 ft. cor. Nos. 2-3 Margaret Lee and Josephine lodes, both of this survey, previously described, 1,766.65 ft. intersect line bet. secs. 2 and 35 Tps. 9 and 10 S., R. 11 E., N. M. P. M., S. 80° 58' E. 725.62 ft. from the cor. of secs. 2, 3, 34 and 35, previously described, and N. 80° 58' W. 1493.86 ft. from the 1-4 sec. cor. bet. secs. 2 and 35, previously described, 1509.00 ft. to cor. No. 2, identical with the SW. amended location cor. on line 1-2, Margaret Lee lode of this survey. A porphyry stone 24x12x7 ins. set 12 ins. in the ground with a mound of stone 1 1/2 ft. high, 2 ft. base alongside, chiseled X 2-3-1306; whence an oak 7 ins. diam. bears N. 6° 8' W. 15.7 ft. dist. and an oak 6 ins. diam. bears N. 9° 24' E. 33.8 ft. dist. each blazed and scribed X B T 2-3-1306.

Thence N. 9° 2' W. Va. 12° 8' E. 67.56 ft. intersect line bet. secs. 2 and 35, Tps. 9 and 10 S., R. 11 E., N. M. P. M., S. 80° 58' E. 725.62 ft. from the cor. of secs. 2, 3, 34 and 35, previously described, and N. 80° 58' W. 1493.86 ft. from the 1-4 sec. cor. bet. secs. 2 and 35, previously described, 1509.00 ft. to cor. No. 3, identical with the NW. amended location cor. A porphyry stone 24x12x7 ins. set 12 ins. in the ground with a mound of stone 1 1/2 ft. high, 2 ft. base alongside, chiseled X 3-1306; whence a maple 6 ins. diam. bears N. 88° 18' E. 47.9 ft. dist. and a pine 24 ins. diam. bears S. 78° 10' E. 112.65 ft. dist. each blazed and scribed X B T 3-1306.

Thence N. 80° 58' E. Va. 12° 3' E. 1509.00 ft. to cor. No. 4, identical with the NE. amended location cor. A porphyry stone 24x12x7 ins. set 12 ins. in the ground with a mound of stone 1 1/2 ft. high, 2 ft. base alongside, chiseled X 4-1306; whence a pine 11 ins. diam. bears S. 18° 49' W. 118.3 ft. dist. and a pine 18 ins. diam. bears S. 35° 59' W. 213.6 ft. dist. each blazed and scribed X B T 4-1306.

Thence S. 9° 2' E. Va. 11° 42' E. 309.00 ft. E. end center, 609.00 ft. to cor. No. 1, the place of beginning.

AREA. Total area, Jennie Louis lode 20,691 acres.

LOCATION. This claim is located in the NW 1-4 of sec. 2, T. 10 S., R. 11 E., and the SW 1-4 of sec. 35, T. 9 S., R. 11 E., N. M. P. M., unsurveyed, in the Bonito Mining District, Lincoln County, New Mexico.

ADJOINING CLAIMS. This claim is adjoined on the south by the Margaret Lee and Josephine lodes, both of this survey; and on the west by the Monarch lode, unsurveyed, A. R. Byrd, claimant. There are no other adjoining or conflicting claims known.

1250.39 ft. intersect line bet. secs. 2 and 35, Tps. 9 and 10 S., R. 11 E., unsurveyed, S. 80° 58' E. 1154.33 ft. from the cor. of secs. 2, 3, 34 and 35, previously described, and N. 80° 58' W. 1493.86 ft. from the 1-4 sec. cor. bet. secs. 2 and 35, which is a porphyry stone 15x8x4 ins. set in a mound of stone marked 1-4 on N. face; with a pine bearing tree, 32 ins. diam. S. of W. marked 1-4 S B T. 1499.00 ft. to cor. No. 2, on line 1-2, Jennie Louis lode, of this survey. Identical with the NE. amended location cor. and with cor. No. 3, Josephine lode of this survey, a porphyry stone 24x12x7 ins. set 12 ins. in the ground with a mound of stone 1 1/2 ft. base alongside, chiseled X 2-3-1306; whence a balsam 22 ins. diam. bears S. 42° 56' E. 61.1 ft. dist. and a balsam 18 ins. diam. bears S. 41° 1' E. 61.5 ft. dist. each blazed and scribed X B T 2-3-1306.

Thence S. 19° 3' W. Va. 12° 09' E. 39.96 ft. intersect line bet. secs. 2 and 35, Tps. 9 and 10 S., R. 11 E., S. 80° 58' E. 1393.96 ft. from the cor. of secs. 2, 3, 34 and 35, previously described, and N. 80° 58' W. 1257.23 ft. from the 1-4 sec. cor. bet. secs. 2 and 35, previously described, 315.20 ft. end center, 612.98 ft. to cor. No. 3, identical with the SE. amended location cor. and with cor. No. 2, Josephine lode, of this survey. A porphyry stone 24x12x7 ins. set 12 ins. in the ground, with a mound of stone 1 1/2 ft. high, 2 ft. base alongside, chiseled X 2-3-1306; whence a spruce 12 ins. diam. bears N. 18° 41' W. 8.4 ft. dist.; and a spruce 12 ins. diam. bears N. 46° 49' E. 8.4 ft. dist. each blazed and scribed X B T 2-3-1306.

Thence S. 80° 37' W. Va. 12° 29' E. 1509.24 ft. to cor. No. 4, identical with the SW. amended location cor. and with cor. No. 1, Crow lode, and cor. No. 4, Young American lode, both of this survey, previously described:

Thence N. 10° 3' E. Va. 14° 4' E. 397.61 ft. W. end center 622.81 ft. to cor. No. 1, the place of beginning.

AREA. Total area Margaret Lee lode, 20,108 acres.

LOCATION. This claim is located in the NW 1-4, sec. 2, and the NE 1-4, sec. 3, T. 10 S., R. 11 E., and the SW 1-4 of sec. 35, T. 9 S., R. 11 E., N. M. P. M., unsurveyed, in the Bonito Mining District, Lincoln County, New Mexico.

ADJOINING CLAIMS. This claim is adjoined on the north by the Monarch lode, unsurveyed, A. R. Byrd, claimant, and by the Jennie Louis lode, of this survey; on the east by the Josephine lode, of this survey; and on the west by the Young American lode of this survey. There are no other adjoining or conflicting claims known.

JENNIE LOUIS LODE. Beginning at cor. No. 1, identical with the SE. amended location cor. on line 3-4, Josephine lode of this survey. A porphyry stone 24x12x7 ins. set 12 ins. in the ground with a mound of stone 1 1/2 ft. high, 2 ft. base alongside, chiseled X 1-1-1306; whence a pine 18 ins. diam. bears N. 17° 27' W. 106.4 ft. dist.; and a pine 24 ins. diam. bears N. 47° 15' W. 74.6 ft. dist. each blazed and scribed X B T 1-1-1306. The 1-4 sec. cor. bet. secs. 2 and 35, Tps. 9 and 10 S., R. 11 E., N. M. P. M., previously described, bears S. 63° 38' E. 465.56 ft. dist.:

Thence S. 80° 58' W. Va. 14° 4' E. 826.95 ft. cor. Nos. 2-3 Margaret Lee and Josephine lodes, both of this survey, previously described, 1,766.65 ft. intersect line bet. secs. 2 and 35 Tps. 9 and 10 S., R. 11 E., N. M. P. M., S. 80° 58' E. 725.62 ft. from the cor. of secs. 2, 3, 34 and 35, previously described, and N. 80° 58' W. 1493.86 ft. from the 1-4 sec. cor. bet. secs. 2 and 35, previously described, 1509.00 ft. to cor. No. 2, identical with the SW. amended location cor. on line 1-2, Margaret Lee lode of this survey. A porphyry stone 24x12x7 ins. set 12 ins. in the ground with a mound of stone 1 1/2 ft. high, 2 ft. base alongside, chiseled X 2-3-1306; whence an oak 7 ins. diam. bears N. 6° 8' W. 15.7 ft. dist. and an oak 6 ins. diam. bears N. 9° 24' E. 33.8 ft. dist. each blazed and scribed X B T 2-3-1306.

Thence N. 9° 2' W. Va. 12° 8' E. 67.56 ft. intersect line bet. secs. 2 and 35, Tps. 9 and 10 S., R. 11 E., N. M. P. M., S. 80° 58' E. 725.62 ft. from the cor. of secs. 2, 3, 34 and 35, previously described, and N. 80° 58' W. 1493.86 ft. from the 1-4 sec. cor. bet. secs. 2 and 35, previously described, 1509.00 ft. to cor. No. 3, identical with the NW. amended location cor. A porphyry stone 24x12x7 ins. set 12 ins. in the ground with a mound of stone 1 1/2 ft. high, 2 ft. base alongside, chiseled X 3-1306; whence a maple 6 ins. diam. bears N. 88° 18' E. 47.9 ft. dist. and a pine 24 ins. diam. bears S. 78° 10' E. 112.65 ft. dist. each blazed and scribed X B T 3-1306.

Thence N. 80° 58' E. Va. 12° 3' E. 1509.00 ft. to cor. No. 4, identical with the NE. amended location cor. A porphyry stone 24x12x7 ins. set 12 ins. in the ground with a mound of stone 1 1/2 ft. high, 2 ft. base alongside, chiseled X 4-1306; whence a pine 11 ins. diam. bears S. 18° 49' W. 118.3 ft. dist. and a pine 18 ins. diam. bears S. 35° 59' W. 213.6 ft. dist. each blazed and scribed X B T 4-1306.

Thence S. 9° 2' E. Va. 11° 42' E. 309.00 ft. E. end center, 609.00 ft. to cor. No. 1, the place of beginning.

AREA. Total area, Jennie Louis lode 20,691 acres.

LOCATION. This claim is located in the NW 1-4 of sec. 2, T. 10 S., R. 11 E., and the SW 1-4 of sec. 35, T. 9 S., R. 11 E., N. M. P. M., unsurveyed, in the Bonito Mining District, Lincoln County, New Mexico.

ADJOINING CLAIMS. This claim is adjoined on the south by the Margaret Lee and Josephine lodes, both of this survey; and on the west by the Monarch lode, unsurveyed, A. R. Byrd, claimant. There are no other adjoining or conflicting claims known.

JOSEPHINE LODE.

Beginning at cor. No. 1, identical with the SE. amended location cor. A porphyry stone 24x12x7 ins. set 12 ins. in the ground with a mound of stone 1 1/2 ft. high, 2 ft. base alongside, chiseled X 1-1-1306; whence a pine 16 ins. and a pine 18 ins. diam. bears N. 44° 25' W. 84.2 ft. dist. each blazed and diam. bears N. 23° 52' W. 71.3 ft. dist. scribed X B T 1-1-1306. The 1-4 sec. cor. bet. secs. 2 and 35, Tps. 9 and 10 S., R. 11 E., N. M. P. M., previously described, bears N. 20° 15' W. 353.44 ft. dist.:

Thence S. 81° 5' W. Va. 11° 10' E. 1497.70 ft. to cor. No. 2, identical with the SW. amended location cor. and with cor. No. 3, Margaret Lee lode, of this survey, previously described.

Thence N. 10° 3' E. Va. 12° 29' E. 297.78 ft. W. end center, 573.02 ft. intersect line bet. secs. 2 and 35, Tps. 9 and 10 S., R. 11 E., N. M. P. M., S. 80° 58' E. 1393.96 ft. from the cor. of secs. 2, 3, 34 and 35, previously described, and N. 80° 58' W. 1257.23 ft. from the 1-4 sec. cor. bet. secs. 2 and 35, previously described, 612.23 ft. to cor. No. 3, identical with the NW. amended location cor. and with cor. No. 2, Margaret Lee lode of this survey, previously described:

Thence N. 80° 58' E. Va. 12° 09' E. 826.95 ft. cor. No. 1, Jennie Louis lode of this survey, previously described, 1498.73 ft. to cor. No. 4, identical with the NE. amended location. A porphyry stone 24x12x7 ins. set 12 ins. in the ground with a mound of stone 1 1/2 ft. high, 2 ft. base alongside, chiseled X 4-1306; no bearings available.

Thence S. 10° 3' W. Va. 11° 5' E. 279.49 ft. intersect line bet. secs. 2 and 35, Tps. 9 and 10 S., R. 11 E., N. M. P. M., S. 80° 58' E. 181.11 ft. from the 1-4 sec. cor. bet. secs. 2 and 35, previously described, and N. 80° 58' W. 2458.89 ft. from the cor. of secs. 1, 2, 35 and 36, which is a porphyry stone 14x12x8 ins. set in a mound of stone, marked with 1 notch on E. and 5 notches on W. edge; whence a pine 29 ins. diam. bears N. 4° 10' E. 17.3 ft. dist. marked T. 9 S., R. 11 E., S. 36 B. T. a pine 29 ins. diam. bears S. 71° 55' E. 62.7 ft. dist. marked T. 10 S., R. 11 E., S. 1 B. T. 315.20 ft. E. end center, 616.13 ft. to cor. No. 1, the place of beginning.

AREA. Total area, Josephine lode, 19,993 acres.

LOCATION. This claim is located in the NE 1-4 and NW 1-4 sec. 2, T. 10 S., R. 11 E., and the SE 1-4, sec. 35, T. 9 S., R. 11 E., N. M. P. M., unsurveyed, in the Bonito Mining District, Lincoln County, New Mexico.

ADJOINING CLAIMS. This claim is adjoined on the north by the Jennie Louis lode, of this survey

THE OUTLOOK

Entered as second class matter January 4th 1907, at the postoffice at Carrizozo New Mexico, under the Act of Congress of March 3d, 1879.

Weekly Newspaper Devoted to the Interest of
Lincoln Co. N. M.

Published every Friday by the Carrizozo
Publishing Company.

SUBSCRIPTION PRICE
One Year (in advance) \$1.00
If not paid within six months 1.50

LOCAL MENTION

Figs, nuts, dates, and all kinds of
seasonable fruits.
The Carrizozo Trading Co.

We are paying 50 cents per dozen in
trade for fresh ranch eggs, will take
any quantity offered.
Carrizozo Trading Co.

Leave your orders early for a Christ-
mas turkey, and dont be disappointed
The Carrizozo Trading Co.

Albert Ziegler left Wednesday for
a visit with his family at Trinidad,
Colorado.

Attorney George B. Barber of Lin-
coln, was in town on legal business
Monday.

Ira O. Wetmore and wife returned
Wednesday from a visit to relatives
in Lincoln and Roswell.

A fine new lot of furniture has just
been received at Spences furniture
store, which you are invited to call
and inspect.

Come and see those fine china dishes
at Spences before buying Christmas
presents.

We are making a discount of 20% on a
na discount of 20% on all ladies
skirts, waists, and trimmed hats, to
close out before the end of the year.
The Carrizozo Trading Co.

Jacob Ziegler has a fine assortment
of Holiday goods at the grocery store
of C. H. Brown, which he is offering at
popular prices.

R. N. Maxwell, business manager of
the Torrance County Leader, was
down from Estancia yesterday and
took the train for Capitan on business.
While in town he made a pleasant
fraternal call at this office,
and expressed much interest
in the operation of our new type
casser which was running on matter
for this issue when he came in.

The business of the Carrizozo post-
office is growing so rapidly that extra
help has to be employed. Miss Lea
Kennedy being employed as second
clerk.

James Woodland returned the first
of the week from Alamogordo where he
had been for several days attending
the District court.

Ed Chew of White Oaks was a busi-
ness visitor in our town a few days the
few days the first of the week.

Manuel P. Martinez, who was formerly
in the employ of this company as job
printer, left Monday with his family for
Duran, where he is now located.

A fine wagon scale has just been re-
ceived by the Townsite Company, and
placed at a convenient point on El Paso
avenue, across from the depot, where
it will be convenient for the use of all
who have anything, either large or
small to weigh.

Samuel McAlister, representing the
Springfield Fire and Marine Insurance
Company, is in town today looking
after the interests of his company.

Charles McMaster has accepted a
position in the new store of Peoples
Brothers, which opened up for busi-
ness this week.

Charles Campbell of Venus, Texas,
a former resident of the Carrizozo flat
came in Tuesday morning for a visit
with friends and to take a hunt with
E. W. Harris, his brother-in-law. Mr.
Campbell made a pleasant call at this
office and expressed much pleasure at
the great advancement he saw in this
part of New Mexico.

Miss Ruth Tompkins, the efficient
teacher of the schools at Lincoln, came
home to spend Thanksgiving. She
says her school work at the County
Seat is moving along nicely, but she
misses the life and activity of the me-
ropolis.

Santa Claus Headquarters

New Supplies of Beautiful gifts
arriving daily. Just the thing
you are looking for to suit
young or old

PRICES RIGHT.

GEO. SPENCE,
Bank Bldg. Carrizozo

Every one should read the letter from
Professor Tinsley on another page of
this issue, and come out and help organize
a farmers' institute. No one thing will
do more to advance the settlement and
development of our valley than an
institute of this kind and the advertising
it will give us.

Miss Irene Timon has accepted a
position as clerk in the Carrizozo Trad-
ing company's store.

Thomas D. Caldwell, a newspaper
man from Rome Georgia, came in the
latter part of last week, and after
looking around a short time concluded
to take up a claim in the beautiful
Carrizozo Valley, and make and make
this his home. After filing on a ranch
near town he returned to Georgia to
close up his business there and bring
his family to the "Land of Sunshine".

WANTS TO HOLD INSTITUTE.

The following letter has just been
received from Prof. J. D. Tinsley, of the
New Mexico College of Agriculture and
Mechanic Arts:

N. S. Rose,
Secretary Commercial Club,
Carrizozo, N. M.,

Dear Sir:
"I can be in Carrizozo on January
11, 1908, and hold a meeting for the
benefit of those of your community inter-
ested in farming matters. If you
desire to arrange for such a meeting,
we can have either one or two sessions
as you think best.

"If you care to have such a meeting
held please advertise it as thoroughly
possible so that as many as possible
in that part of the county may hear of
it.

"Please notify me as soon as possible
that I may make the necessary arrange-
ments, the only cost to you will be for
the advertising and the place of meeting.
Yours truly,
J. D. Tinsley."

Professor Tinsley is in charge of the
farmers institute work for the College
and has a thorough knowledge of the
territory which makes his lectures of
special interest and much practical
benefit to the new settlers coming in
from other states. These institutes
have been a great benefit to other parts
of the territory where held and it would
certainly be a great help to the people
of this valley if we could hold the in-
stitute at the time mentioned and our
people should get together soon and
make arrangements for this meeting
at the earliest possible moment so as
to have it widely advertised.

Col. W. Pritchard came in from
Santa Fe Saturday evening and went
over to White Oaks on business Sunday.
While here he looked over the new
machinery in this office and expressed
much pleasure to see Carrizozo getting
such an up-to-date printing outfit.

We wish to extend thanks to the
hunters who favored the editorial man-
sion with such a nice feed of wild meat
last week. If there is one thing we like
better than hunting it is eating the
fruits of the chase through the courtesy
of some other kind hearted man who
remembers the poor editor.

A. P. Mayer of Estey, was a business
visitor in our town Tuesday.

The Sierra Madre Lumber
company, operating in So-
nora and Chihuahua, Mex-
ico, according to a dispatch,
is setting an example which
lumber companies in this
country and elsewhere will be
compelled to follow some day
if the permanance of the
industry is to be insured.
The company is cutting
timber from holdings which
aggregate 2,564,000 acres.
The cut is about 150,000,000
board feet annually. The
tops of the trees are cut into
fuel, the refuse is burned,
and when the ground has
been cleared of inflammable
material it is replanted with

BIG REDUCTION SALE

on Ladies Fine Tailored Skirts
and Ready-to-wear Waists....

FOR the next two weeks we offer all our
Ladies' Skirts and Waists at a reduction of
20 per cent from our regular price. We are
a little over-stocked on these goods and in order to
give our customers the benefit we will start this Sale
right in the midst of the season, when every lady
needs one. Come early and get your choice.

Carrizozo Trading Company

CALENDARS

That mean Something

Carrizozo Publishing Co.

trees of the same species as
those cut. By adopting this
method the company will al-
ways have a crop coming on,
and instead of skinning the
land once and for all, and
abandoning it to fire and
erosion, it will be made pro-
fitable for all time.

The Outlook for Job Printing.
Carrizozo Publishing Company for job
printing.

BUSINESS LOCALS.

WANTED—To buy 2nd hand
furniture. Inquire at Brown
Rooming house.

Lost—On Alamogordo Ave, a
green emerald chatelaw pin, with
three small dimonds in center.
Finder will please return to Mrs.
R. E. Stidham and receive
reward.

Fresh fish Friday at the Carrizo-
zo Meat Market.

Fine California peaches at the
City Market.

Rose Leaf Massage Cream at
J. D. Thomas.

Have you seen those beautiful
library tables at Spence's.

Home grown vegetables at the
Carrizozo Meat Market.

Lilly cream for face massage at
home, sold by J. D. Thomas.

Have you tasted those excellen-
t pork chops at the City Market.

Royal Tailoring Co. Fall line
of samples just in. J. W. Barrett.

Fresh and delicious those fruits
and vegetables at the City Market

Come and see those good things
to eat at the Carrizozo Meat
Market.

The Outlook for Job Printing.
Those hand painted dishes at
Spence's would make a beautiful
Christmas present.

Oranges, grapes, celery, cran-
berries, mince meat, all new and
fresh goods just in time for
Thanksgiving.

The Carrizozo Trading Co.
El Paso Steam Laundry basket
leaves J. D. Thomas barber shop
every week.

Santa Claus will make his head-
quarters at Spence's this year,
and has already sent in advance a
supply of christmas gifts.

N. B Taylor & Sons have just
received a fine assortment of wall
paper, just the thing to make your
rooms look bright and cheery for
winter.

Don't forget to buy a box
those fine apples before they are
all gone. The price, \$2.85 per
box is extremely low for this
season. The Carrizozo Trading
Co.

Grand View Hotel

New and Modern
Centrally Located
Neatly Furshished

Mrs. J. A NORMAN
Alamogordo Ave.,
Carrizozo - - N. M.

LIVERY AND FEED STABLE

ROK, \$1.50 A PER II
WOOD, \$5 PER CORD
LEO OSWALD.

N. S. ROSE

U. S. Court Commissioner
Notary Public
CARRIZOZO NEW MEXICO

Sandoval Brothers East Side Market

New and up-to-date in every way.

Fresh Meat and Country Produce.

RANCH BUTTER
'phone 33.

Star Market

G. W. HUGHES

All Kinds of Fresh Meat
and Country Produce

Goods Delivered
Lower El Paso Ave. Carrizozo N.M.

To our patrons and customers:
During the winter months and
until further notice, goods or-
dered after 5 p. m. will not
be delivered until the following
day. We would request our
customers to put in their orders
as early as possible in the after-
noon, so as to insure delivery on
the same day.

Very respectfully,
The Carrizozo Trading Co.
Gallacher & Co.
T. B Meek. no 84-

C. B. Hatfield was in from the Jie-
rilla mines Saturday, and made a pleas-
ant call at this office.

Mrs. E. R. Kelly came in from Estan-
cia Monday morning and is now a re-
sident of Carrizozo.

Mrs. Milton Dow and two children
came in from Estancia Monday, for
a visit with her daughter Mrs. N. Rose.

Judge John Y. Hewitt of White Oaks
transacted business in our town Monday

J. W. Obeart, traveling representative
of the El Paso Herald, was in town a
few days this week soliciting for that
valuable paper. The Herald people
are making a very practical premium
offer now, consisting of a fine fountain
pen which is given with each yearly
subscription.

RANSOM & MOTTS

Plasterers and Ce- ment Workers

Estimates Furnished on application
Carrizozo, New Mexico

Go to the Palace Pool Hall

For a Good Smoke.

We have the best fitted Pool
and Billiard Hall in the
Southwest and we carry only
the Best Brand of Cigars.

Wingfield and Co.

Carrizozo Meat Market

WHOLESALE and RETAIL

Home Killed Meats

FRESH FRUIT & VEGETABLES
LINCOLN COUNTY APPLES

Home-made Bread and Ranch Eggs

all the time.

All kinds of job work done at
the Outlook office

THIS SPACE RESERVED FOR W. C. McDONALD.

Headlight Saloon—Where you can get a good cold drink of El Paso Beer.

A SNAP

A small block of Carrizozo
Development and Improvement
company, stock will be sold at a
discount if taken at once. For
particulars see. Ira O. Wetmore

For the Famous White Oaks Stove COAL....

See
JOHN H. SKINNER

Corona Livery Stable

F. L. ATKINSON,
PROPRIETOR

Will Meet Trains at Torrance on
Call by Wire.

PRICES REASONABLE.

Corona - - New Mexico

H. D. MARTIN, CONTRACTOR AND BUILDER.

Estimates Cheerfully furnished.
Residence, Highlands Addition,
Carrizozo, New Mexico.

You should see those fancy Xmas
candies at C. H. BROWN'S Confe-
tionary.

KOHINOOR COAL.

The King of Black Diamonds,
THE BEST COAL IN THE WEST for domestic
use. Order of A. H. HARVEY,
at Townsite Office.

N. B. TAYLOR & SONS

Blacksmithing and Hardware.

STOVES and RANGES
Tin ware, aints, Oils, and Glass,
Harness, Ammunition etc.
OILS of ALL KINDS.


A Cmlplete Stock of Builders' Hardware.

Carrizozo, New Mexico

Frank M. Rhomberg

Watchmaker and Jeweler

Watch Inspector E. P. & S. W. System



Next to Bank Carrizozo, N. M.

Don't throw away that old Suit

Take it to the
CARRIZOZO CLEANING AND
PRESSING WORKS
They will make it look like new.
All Kinds of Cleaning and Pressing
Bank Building :: Carrizozo, N. M

Rolland Brothers

Drugs & Sundries

EASTMAN KODAKS

Mens' Furnishings

Carrizozo, N. M.

Coal! Coal!

We are now prepared to
deliver
WHITE OAKS DOMESTIC COAL
\$6.60 per ton. Fifty
cents per ton reduction if
ordered by the load. Seven
days notice requir-d.

Carrizozo Livery Stable

Pure Green River Whiskey
and Y-B cigars at the
Headlight Saloon.

Coanor COAL

The best in the west
for domestic use

Order of
A. H. HARVEY
at Townsite office